

GRAD ZAGREB

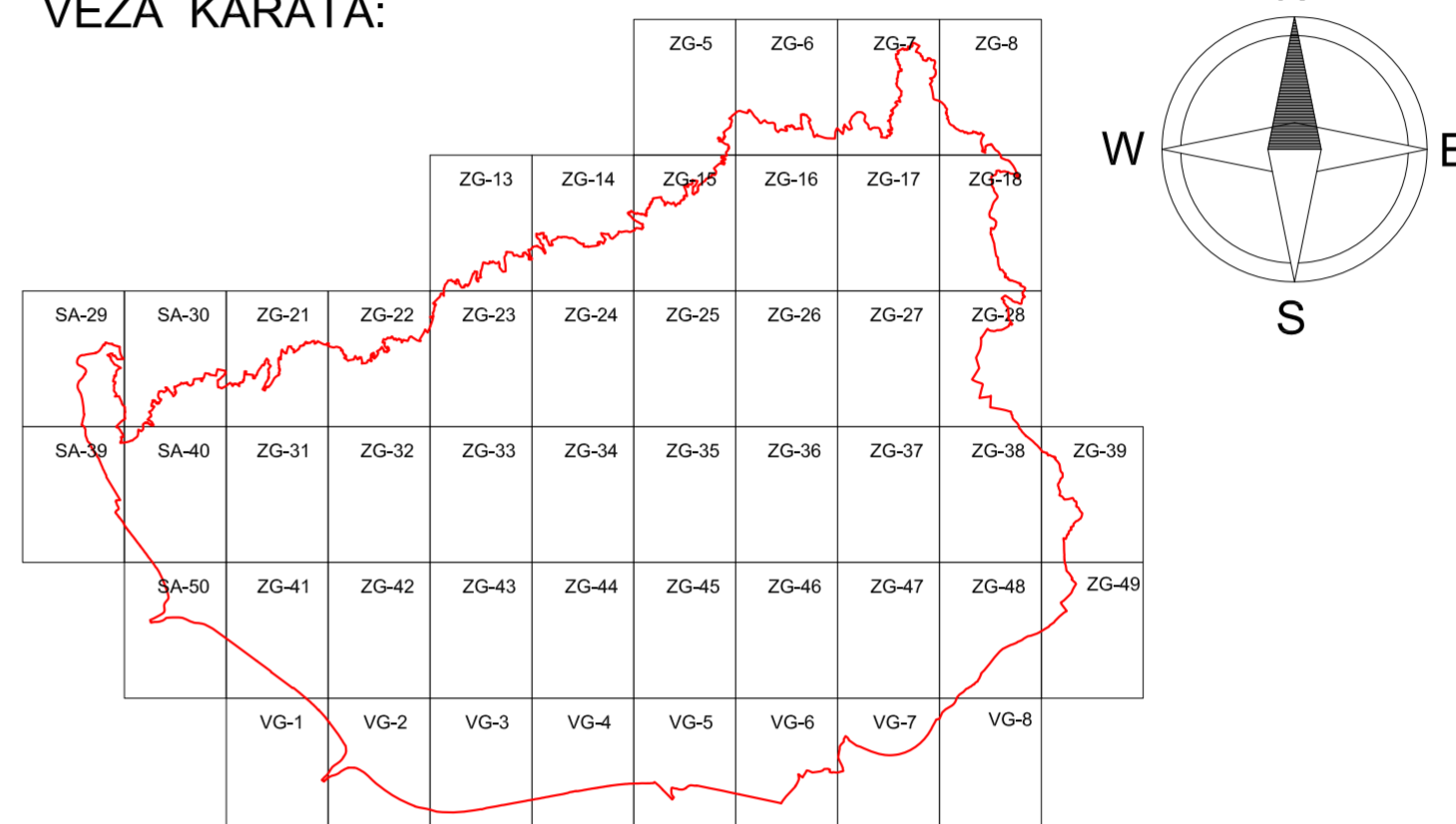
GENERALNI URBANISTIČKI PLAN GRADA ZAGREBA - IZMJENE I DOPUNE 2016.

MREŽA GOSPODARSKIH I DRUŠTVENIH DJELATNOSTI

TUMAČ PLANSKOG ZNAKOVLJA

	JAVNA I DRUŠTVENA NAMJENA
	JAVNA I DRUŠTVENA NAMJENA - UPRAVNA
	JAVNA I DRUŠTVENA NAMJENA - SOCIJALNA
	JAVNA I DRUŠTVENA NAMJENA - ZDRAVSTVENA
	JAVNA I DRUŠTVENA NAMJENA - PREDŠKOLSKA
	JAVNA I DRUŠTVENA NAMJENA - ŠKOLSKA
	JAVNA I DRUŠTVENA NAMJENA - VISOKO UČILIŠTE I ZNANOST, TEHNOLOŠKI PARKOVI
	JAVNA I DRUŠTVENA NAMJENA - KULTURNA
	JAVNA I DRUŠTVENA NAMJENA - VJERSKA
	GOSPODARSKA NAMJENA
	GOSPODARSKA NAMJENA - PROIZVODNA
	GOSPODARSKA NAMJENA - POSLOVNA
	GOSPODARSKA NAMJENA - TRGOVAČKI KOMPLEKSI
	GOSPODARSKA NAMJENA - UGOSTITELJSKO TURISTIČKA
	TRŽNICA
	GRANICA GENERALNOG URBANISTIČKOG PLANA GRADA ZAGREBA

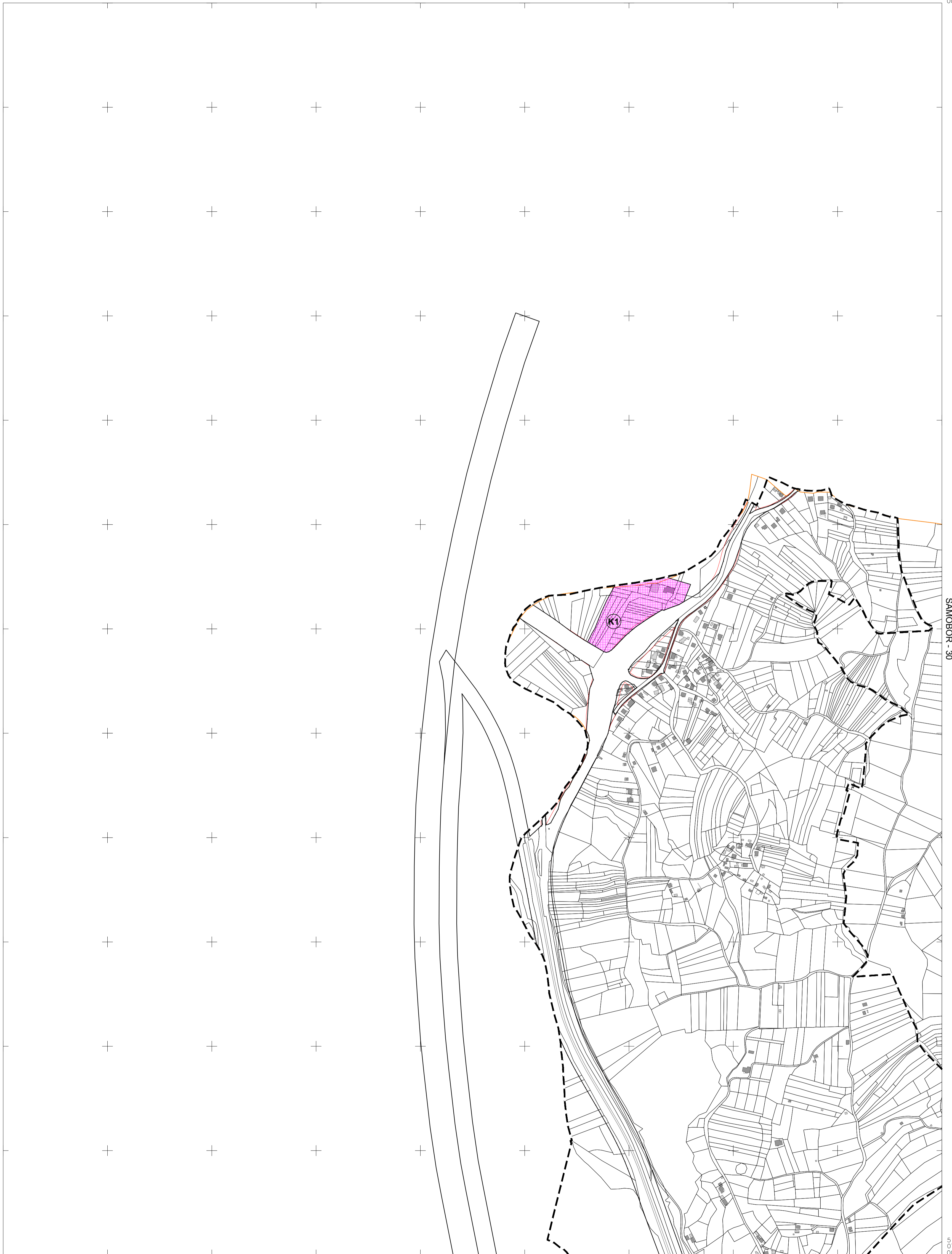
VEZA KARATA:



GRAD ZAGREB

GENERALNI URBANISTIČKI PLAN GRADA ZAGREBA - IZMJENE I DOPUNE 2016.

Naziv kartografskog prikaza: 2. MREŽA GOSPODARSKIH I DRUŠTVENIH DJELATNOSTI			
Broj kartografskog prikaza: 2.	Mjerilo kartografskog prikaza: 1:5.000		
Odluka o izradi Izmjena i dopuna Generalnog urbanističkog plana grada Zagreba (Službeni glasnik Grada Zagreba br. 24/13, 8/15, 15/15)	Odluka o donošenju Izmjena i dopuna Generalnog urbanističkog plana grada Zagreba (Službeni glasnik Grada Zagreba br. 9/16)		
Javna rasprava objavljena je: 06. lipnja 2014.	Javni uvid održan je: od 16. do 30. lipnja 2014.		
Ponovna javna rasprava objavljena je: 26. prosinca 2015.	Ponovni javni uvid održan je: od 12. do 26. siječnja 2016.		
Nositelj izrade od 28. ožujka 2016.: Gradski ured za prostorno uređenje, Izgradnju Grada, graditeljstvo, komunalne poslove i promet Trg Stjepana Radića 1, Zagreb			
Pročelnik Gradskog ureda za prostorno uređenje, Izgradnju Grada, graditeljstvo, komunalne poslove i promet: mr.sc. Dinko Bilić, dipl.oec.	Odgovorna osoba za provođenje javne rasprave do lipnja 2014.: Margareta Spajčić, dipl.ing.arh. Odgovorna osoba za provođenje javne rasprave u siječnju 2016.: Ankica Pavlović, dipl.ing.arh.		
Nositelj izrade od 29. ožujka 2016.: Gradski ured za strateško planiranje i razvoj Grada Ulica Republike Austrije 18, Zagreb			
Pečat Gradskog ureda za strateško planiranje i razvoj Grada: M.P.	Pročelnik Gradskog ureda za strateško planiranje i razvoj Grada do 6.6.2016.: p.o. gradonačelnika Grada Zagreba pomoćnica pročelnika Jadranka Veselić Brtvo, dipl.ing.arh. Pročelnik Gradskog ureda za strateško planiranje i razvoj Grada: p.o. gradonačelnika Grada Zagreba pomoćnik pročelnika mr.sc. Darko Šiško, dipl.ing.geod. Odgovorna osoba za provođenje javne rasprave: Ankica Pavlović, dipl.ing.arh.		
Stručni izradivač: Zavod za prostorno uređenje Grada Zagreba Ulica Republike Austrije 18, Zagreb			
Pečat pravne osobe koja je izradila Plan: M.P.	Odgovorna osoba izradivača Plana: Ravnatelj Zavoda za prostorno uređenje Grada Zagreba do 31. ožujka 2016.: Ivica Fanjek, dipl.ing.arh. Vršitelj dužnosti ravnatelja Zavoda za prostorno uređenje Grada Zagreba od 8. travnja 2016.: v.d. Ivica Rovis, dipl.jur.		
Odgovorni voditelj izrade Izmjena i dopuna plana do 15. siječnja 2014.: Odgovorni voditelj izrade Izmjena i dopuna plana do 20. srpnja 2015.: Odgovorni voditelj izrade Izmjena i dopuna plana do 9. svibnja 2016.: M.P.		Nives Momar, dipl.ing.arh. Mirela Bokulić Zubac, dipl.ing.arh. Nives Momar, dipl.ing.arh.	
Odgovorni voditelj izrade Izmjena i dopuna plana od 10. svibnja 2016.: M.P.		Sanja Šerbetić Tunjić, dipl.ing.arh.	
Stručni tim u izradi Plana: Dragica Barešić, dipl.ing.arh. Borislav Gregurić, dipl.ing.arh. Jasmina Doko, dipl.ing.agr. Lidija Sekol, dipl.ing.arh. Mirela Bokulić Zubac, dipl.ing.arh. Ivan Lončarić, prof.geog. i pov. Vladimir Nirić, dipl.ing.grad. Jasmina Sirovec Varić, dipl.ing.arh. Marija Brković, bacc.oec. Dubravka - Petra Lubin, dipl.ing.arh. Larisa Nukić, dipl.ing.arh. Sabina Pavk, dipl.ing.arh. Maja Bubrić, grad.teh. Tomislav Mamčić, dipl.oec. Zoran Radović, dipl.ing.arh. Sanja Šerbetić Tunjić, dipl.ing.arh. Martina Čavković, dipl.jur. Katica Mihanović, dipl.ing.šum. Alen Pažur, mag.geog. Dubravko Široša, dipl.ing.prom. Ivica Fanjek, dipl.ing.arh. Nives Momar, dipl.ing.arh. Ana-Marija Rajčić, dipl.ing.arh. Dubravka Žic, dipl.ing.arh.			
Geoinformatička obrada: 			
Pečat Gradske skupštine Grada Zagreba: M.P.		Predsjednik Gradske skupštine Grada Zagreba: dr.sc. Andrija Mikulić	
Istovjetnost ovog plana sa izvornikom ovjerava: p.o. gradonačelnika Grada Zagreba pomoćnik pročelnika mr.sc. Darko Šiško, dipl.ing.geod.		Pečat Nadležnog tijela: M.P.	

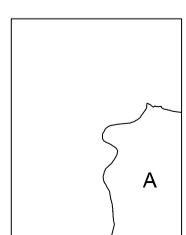


5
563
000

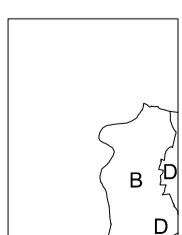
SAMOBOR - 39

Izrada: Gradski ured za katastar i geodetske poslove Grada Zagreba
prosinac 2013.

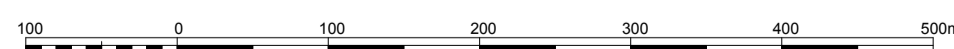
5
076
000



KATASTARSKE OPĆINE:
A - Gornji Stenjevec



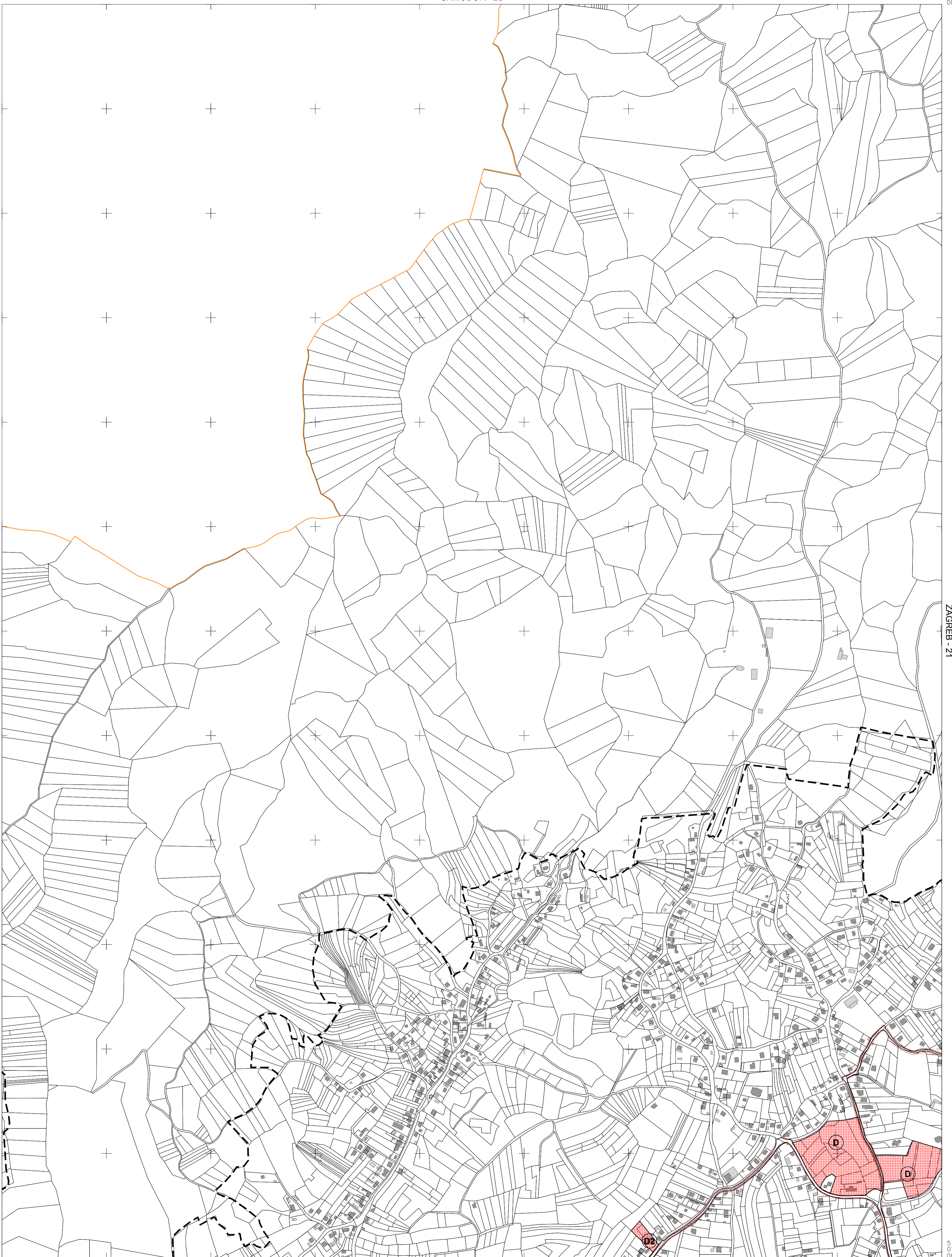
IZMJERA:
A - tahimetrija, ortogonal
B - fotogrametrija
C - komasacija
D - grafička



MJERILO 1:5000

SAMOBOR - 29

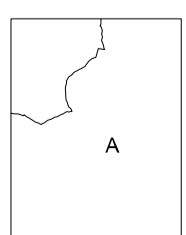
ZAGREB - 21



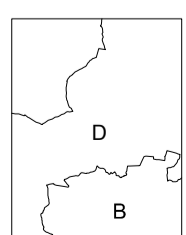
5
569
29

SAMOBOR - 40

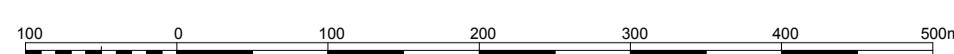
Izrada: Gradski ured za katastar i geodetske poslove Grada Zagreba
5
070
500
prosinac 2013.



KATASTARSKE OPĆINE:
A - Gornji Stenjevec

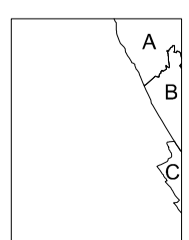
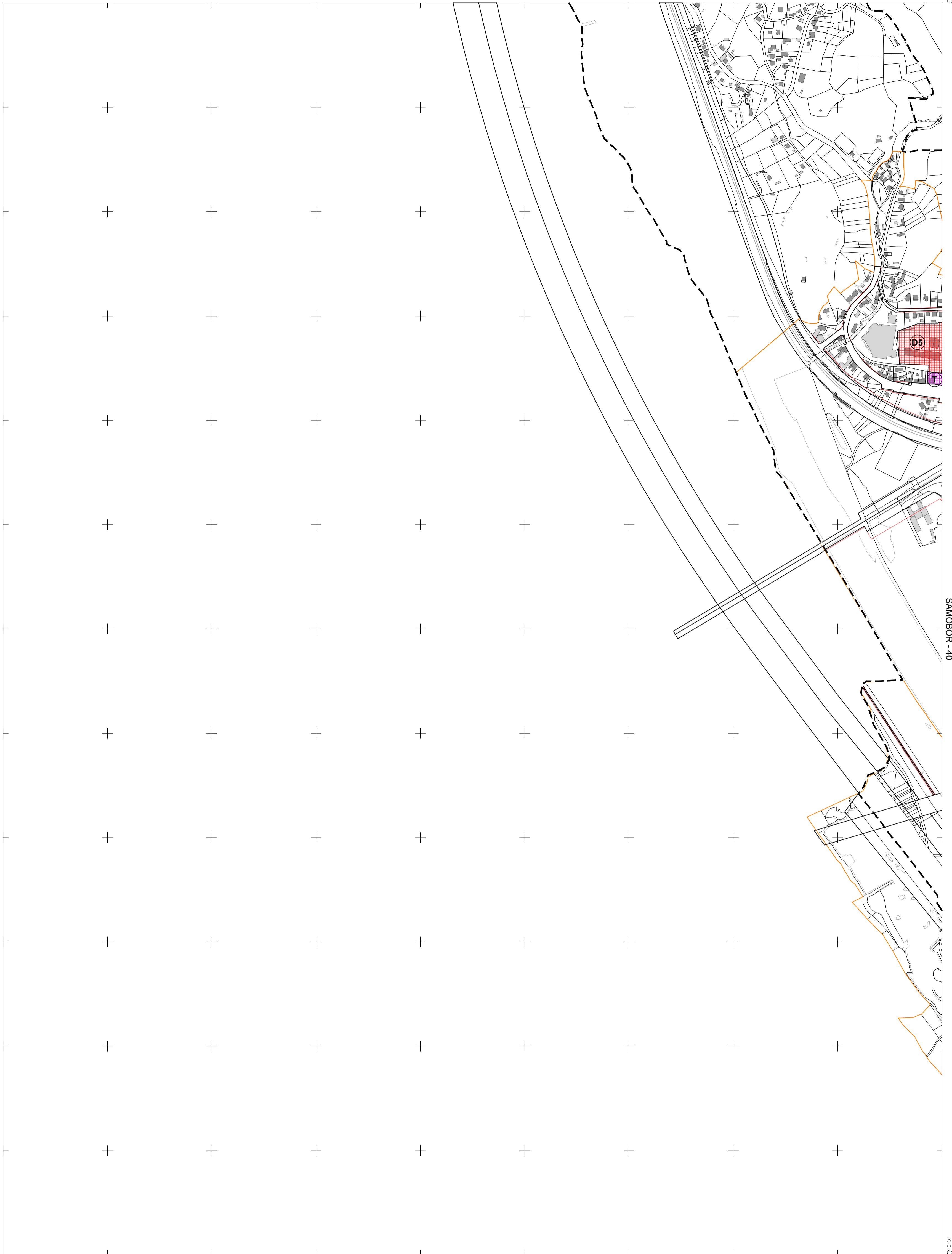


IZMJERA:
A - tahimetrija, ortogonal
B - fotogrametrija
C - komasacija
D - grafička

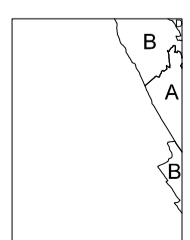


MJERILO 1:5000

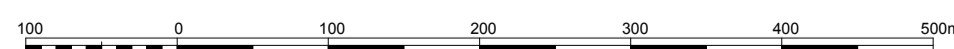
SAMOBOR - 30



KATASTARSKE OPĆINE:
A - Gornji Stenjevec
B - Podsused
C - Lučko

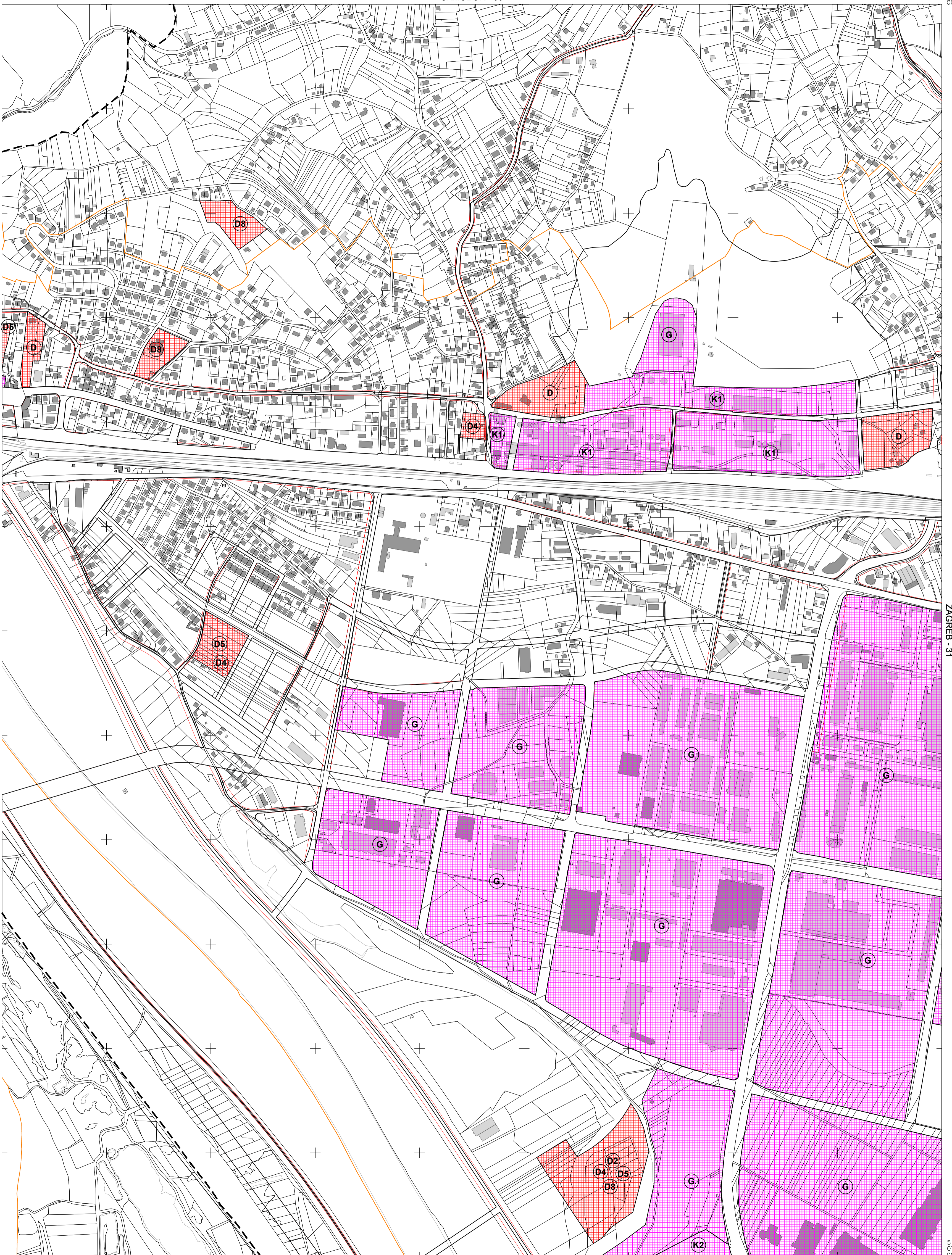


IZMJERA:
A - tahimetrija, ortogonal
B - fotogrametrija
C - komasacija
D - grafička



MJERILO 1:5000

SAMOBOR - 30



SAMOBOR - 39

ZAGREB - 31

SAMOBOR - 50

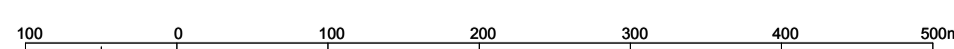
Izrada: Gradski ured za katastar i geodetske poslove Grada Zagreba
prosinac 2013.

KATASTARSKE OPĆINE:

A	A - Gornji Stenjevec
B	B - Podsused
C	C - Lučko

IZMJERA:

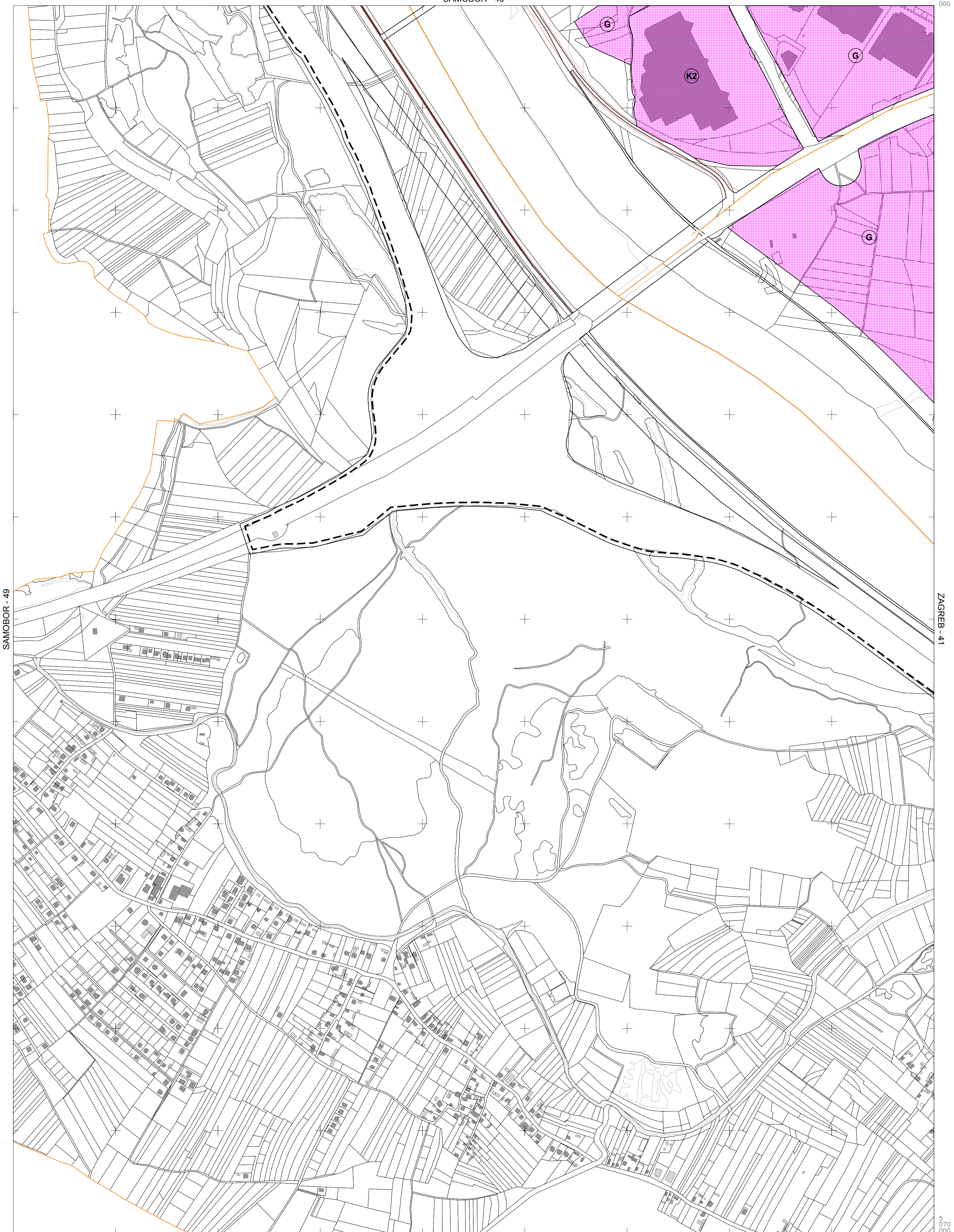
A	A - tahimetrija, ortogonal
B	B - fotogrametrija
C	C - komasacija
D	D - grafička



MJERILO 1:5000

SAMOBOR - 40

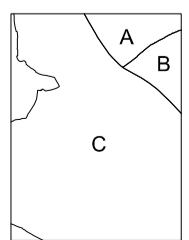
5
073
000
567
500



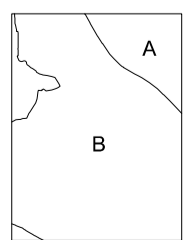
SAMOBOR - 49

ZAGREB - 41

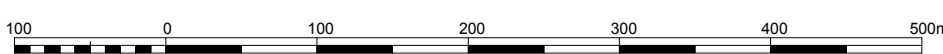
5
565
250



KATASTARSKE OPĆINE:
A - Podused
B - Stenjevec
C - Lučko



IZMJERA:
A - tahimetrija, ortogonal
B - fotogrametrija
C - komasacija
D - grafička



JASTREBARSKO - 10

MJERILO 1:5000

Izrada: Gradski ured za katastar i geodetske poslove Grada Zagreba
prosinac 2013.

5
070
500



JASTREBARSKO - 10

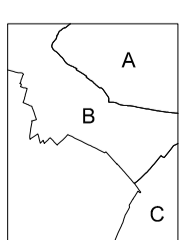
VELIKA GORICA - 2

5
567
500

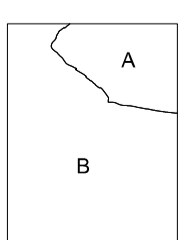
VELIKA GORICA - 11

Izrada: Gradski ured za katastar i geodetske poslove Grada Zagreba
prosinac 2013.

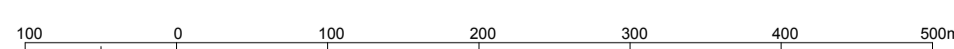
5
067
000
5
569
750



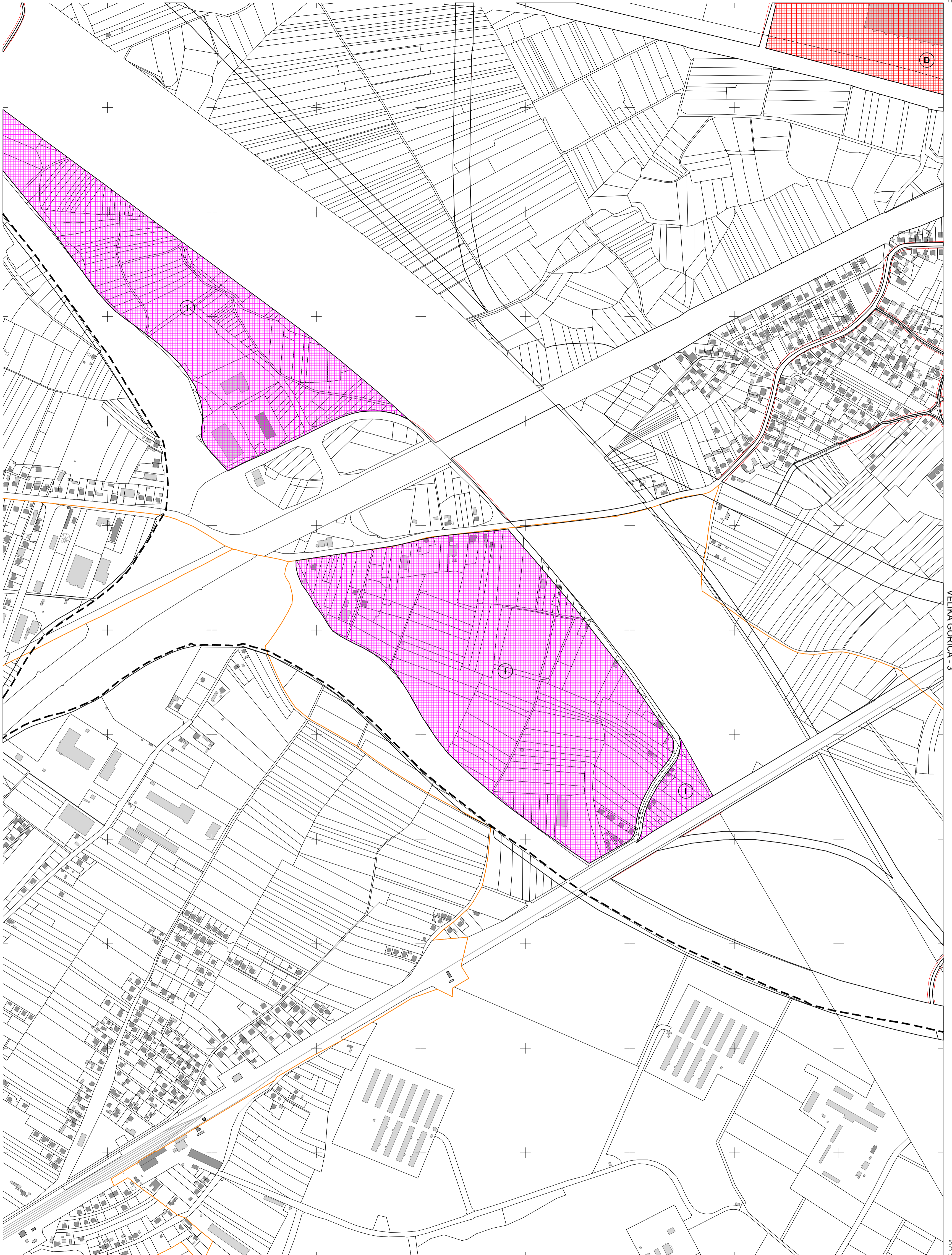
KATASTARSKE OPĆINE:
A - Blato
B - Lučko
C - Demeđe



IZMJERA:
A - tahimetrija, ortogonal
B - fotogrametrija
C - komasacija
D - grafička



MJERILO 1:5000



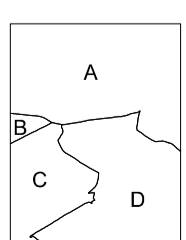
VELIKA GORICA - 1

VELIKA GORICA - 3

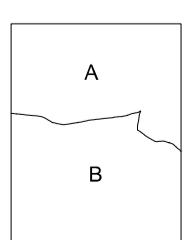
0521
695
5

VELIKA GORICA - 12

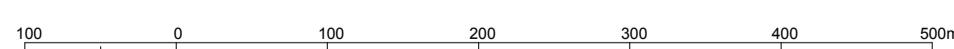
Izrada: Gradski ured za katastar i geodetske poslove Grada Zagreba
prosinac 2013.



KATASTARSKE OPĆINE:
A - Blato
B - Lučko
C - Demeđe
D - Brezovica



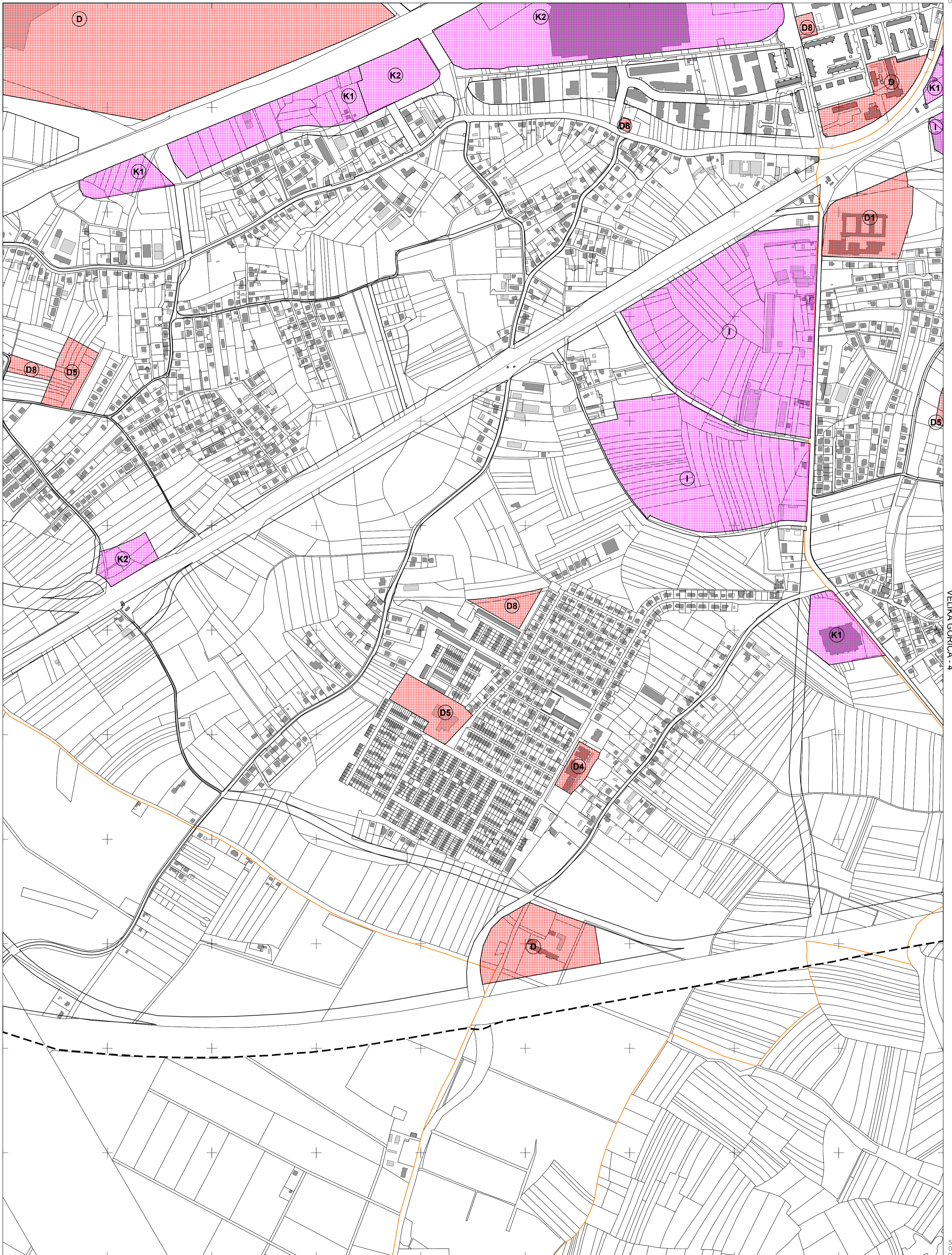
IZMJERA:
A - tahimetrija, ortogonal
B - fotogrametrija
C - komasacija
D - grafička



MJERILO 1:5000

VELIKA GORICA - 2

5
067
000
572
000



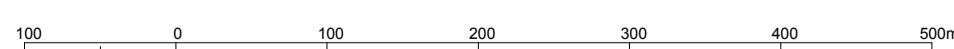
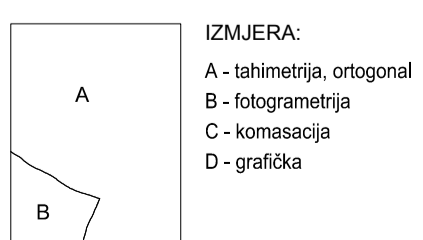
VELIKA GORICA - 2

VELIKA GORICA - 4

5
572
000

VELIKA GORICA - 13

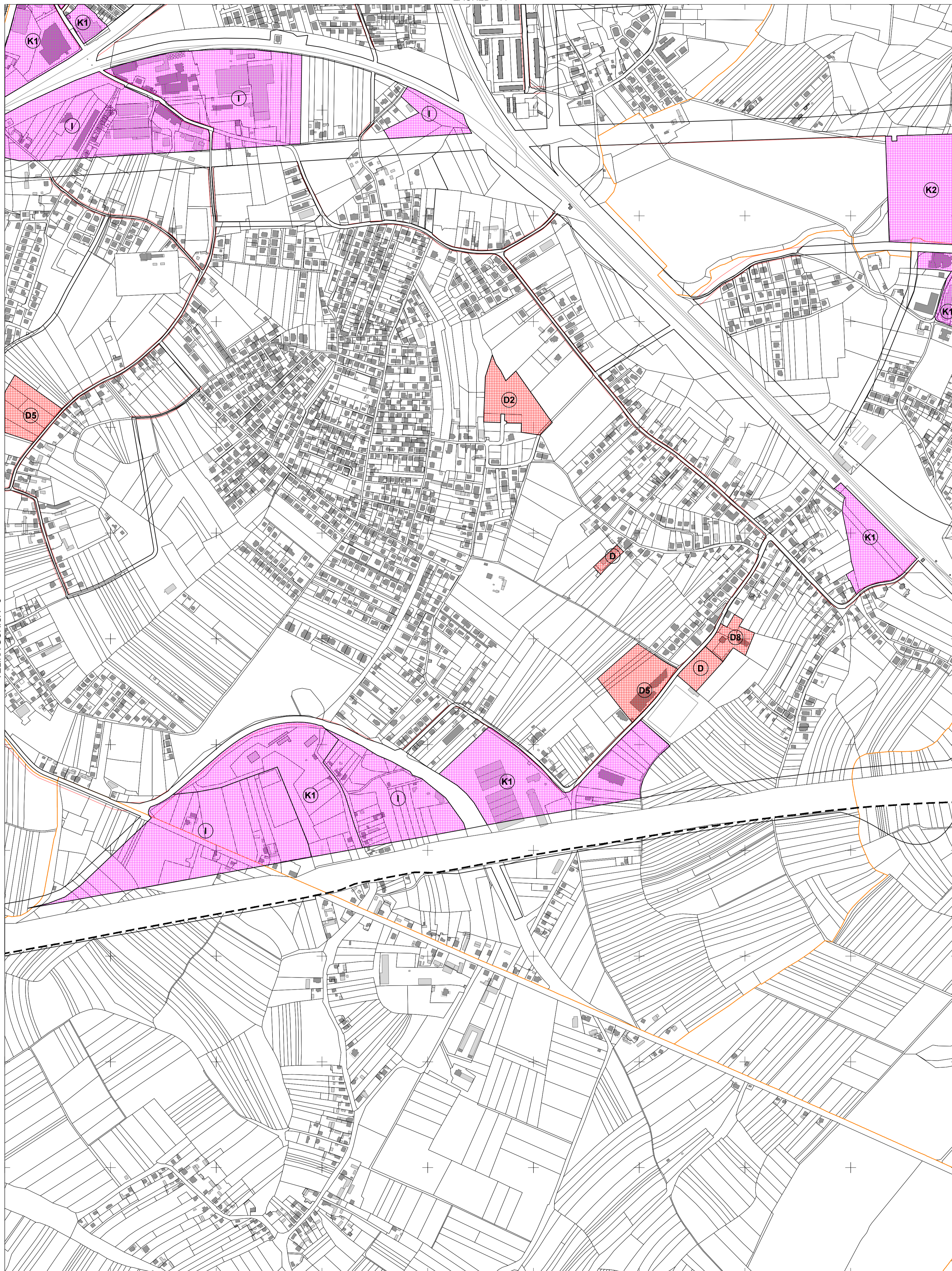
Izrada: Gradski ured za katastar i geodetske poslove Grada Zagreba
prosinac 2013.



MJERILO 1:5000

VELIKA GORICA - 3

5
067
000
574
250

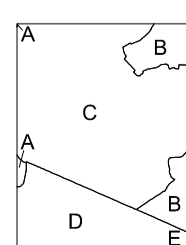


VELIKA GORICA - 3

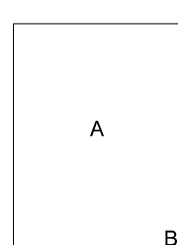
VELIKA GORICA - 5

VELIKA GORICA - 14


5
574
250



KATASTARSKE OPĆINE:
A - Blato
B - Zaprudski Otok
C - Klara
D - Čehi
E - Odra



IZMJERA:
A - tahimetrija, ortogonal
B - fotogrametrija
C - komasacija
D - grafička

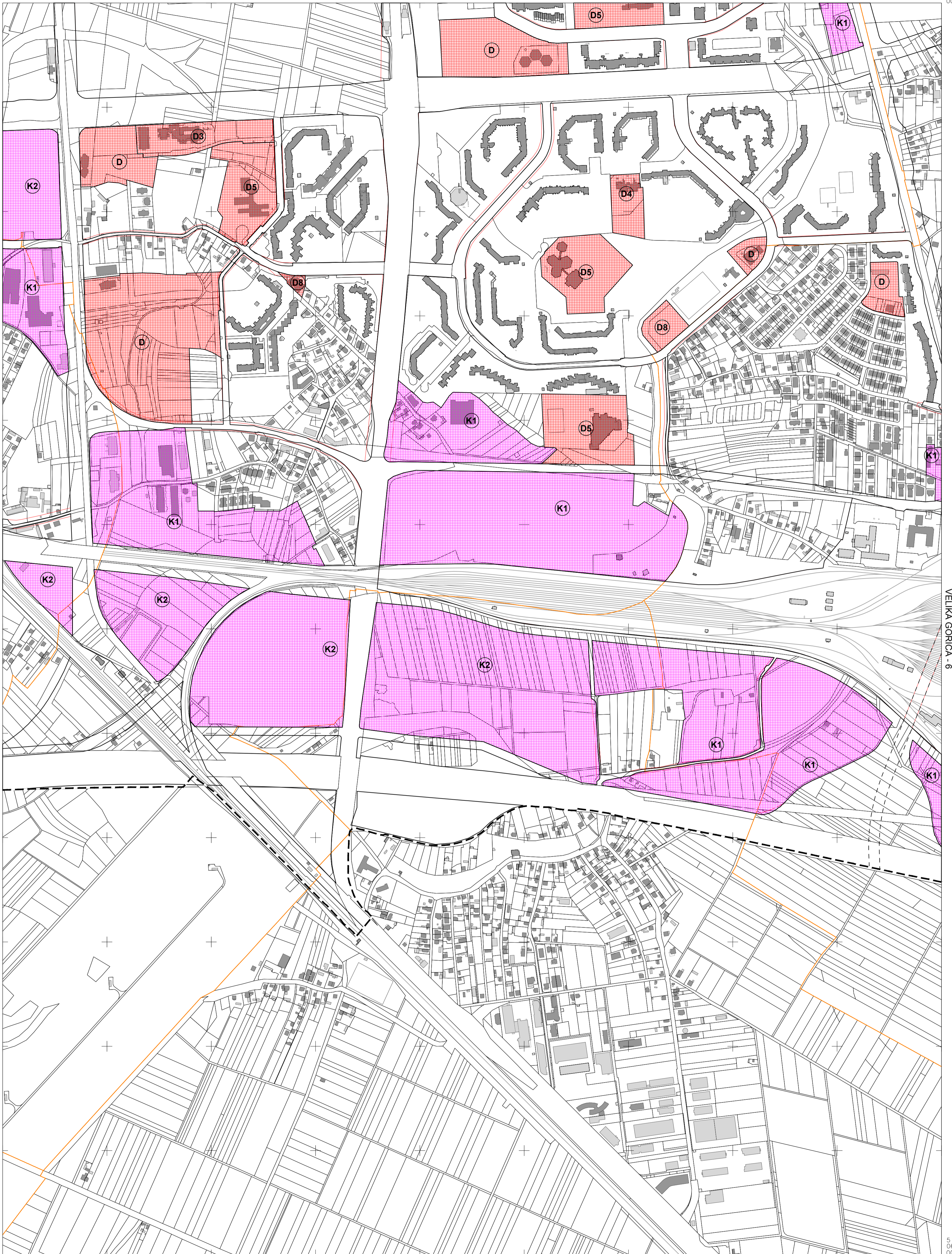


MJERILO 1:5000

Izrada: Gradski ured za katastar i geodetske poslove Grada Zagreba
prosinac 2013.

5
067
000

576
500



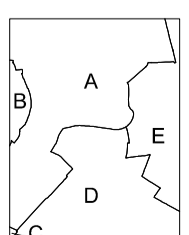
VELIKA GORICA - 4

VELIKA GORICA - 6

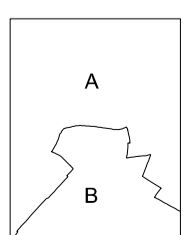
005
925
5

VELIKA GORICA - 15


Izrada: Gradski ured za katastar i geodetske poslove Grada Zagreba
prosinac 2013.



KATASTARSKE OPĆINE:
A - Zapruški Otok
B - Klara
C - Čehi
D - Odra
E - Jakuševac



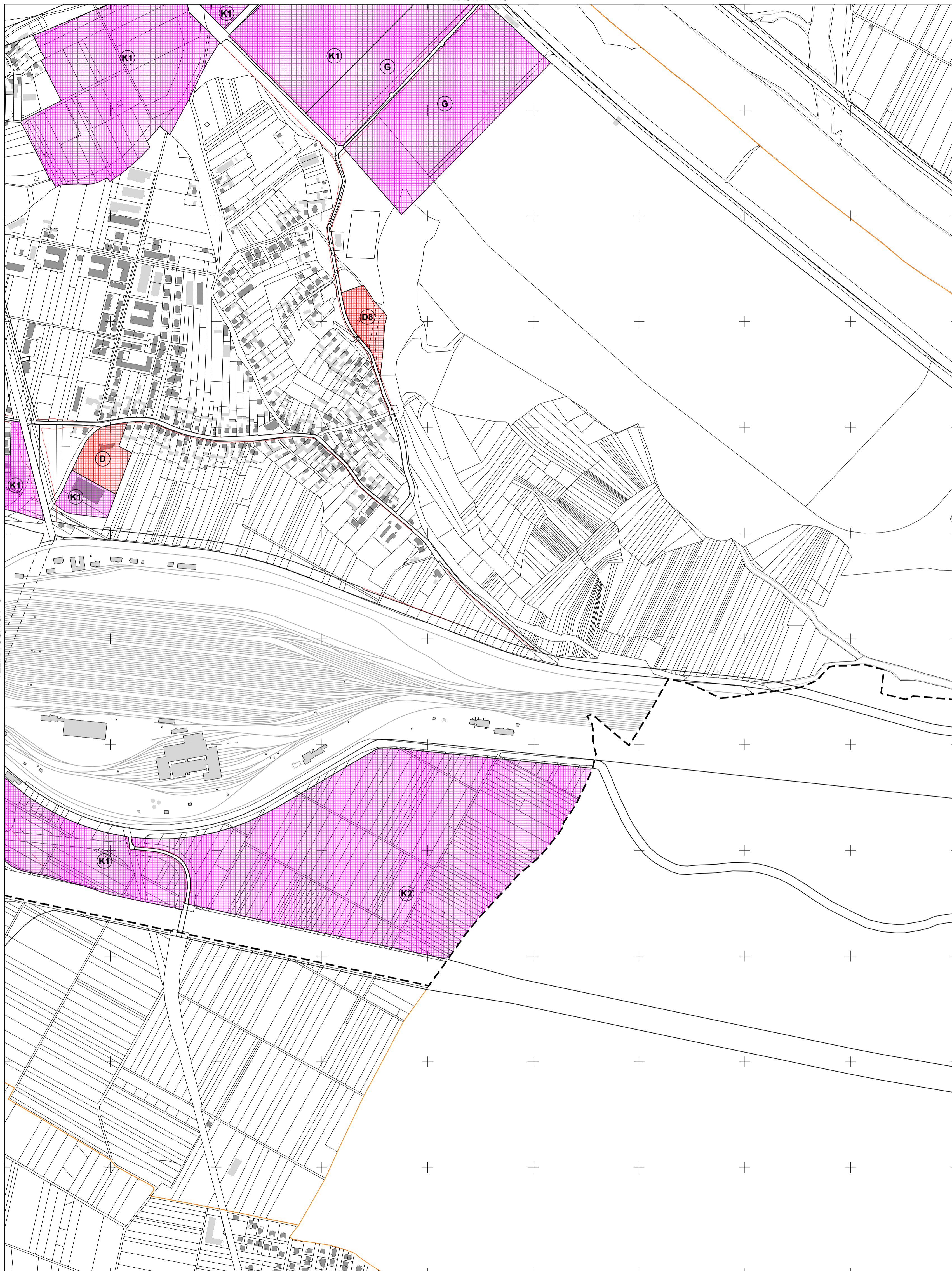
IZMJERA:
A - tahimetrija, ortogonal
B - fotogrametrija
C - komasacija
D - grafička



MJERILO 1:5000

VELIKA GORICA - 5

5
067
000
578
750



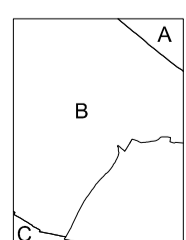
VELIKA GORICA - 5

VELIKA GORICA - 7

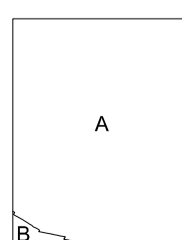
5
58
052

VELIKA GORICA - 16

Izrada: Gradski ured za katastar i geodetske poslove Grada Zagreba
prosinac 2013.



KATASTARSKE OPĆINE:
A - Žitnjak
B - Jakuševac
C - Odra



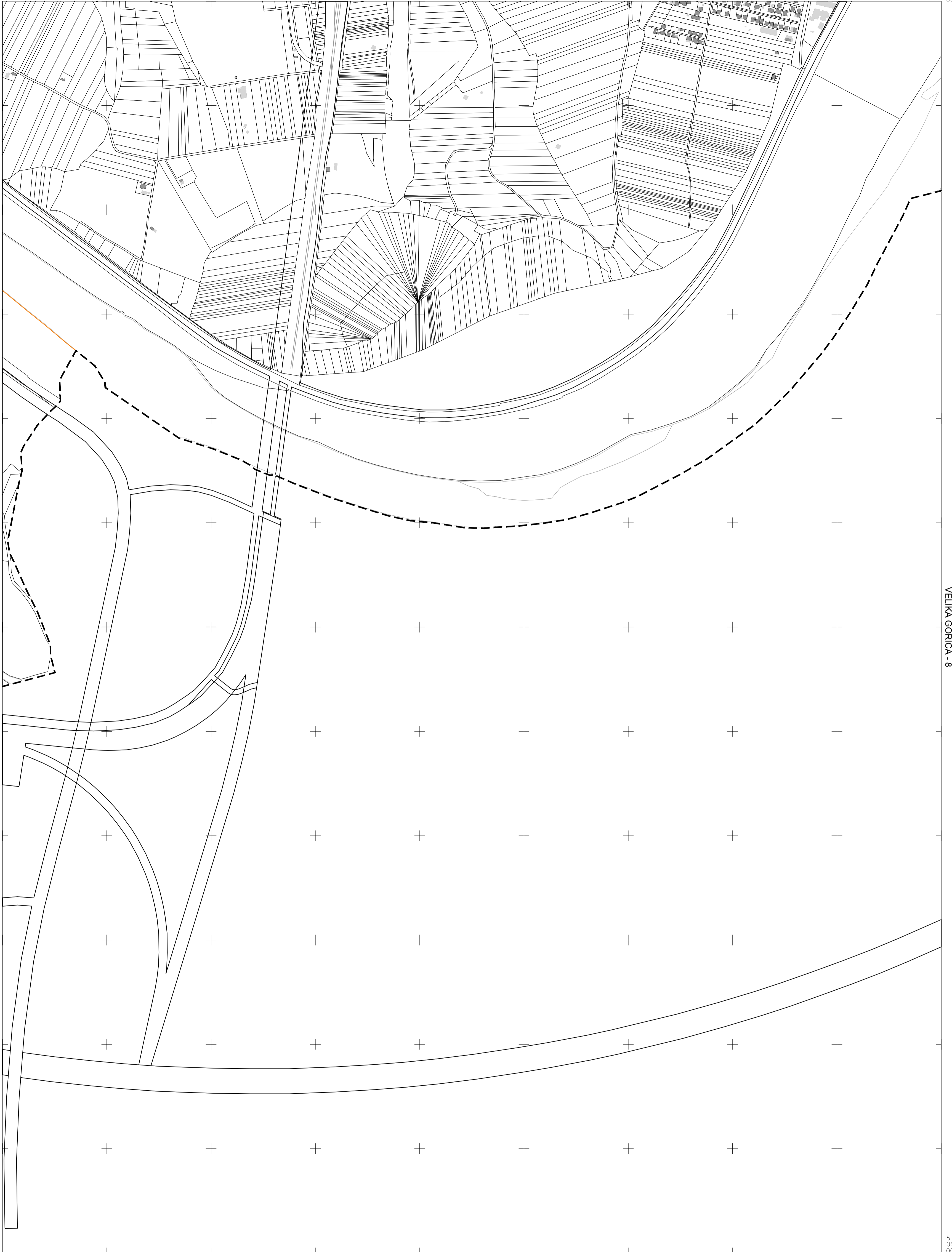
IZMJERA:
A - tahimetrija, ortogonal
B - fotogrametrija
C - komasacija
D - grafička



MJERILO 1:5000

VELIKA GORICA - 6

5
581
067
000

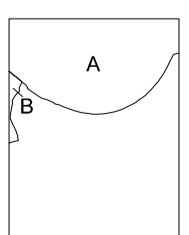


VELIKA GORICA - 6

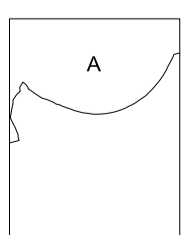
VELIKA GORICA - 8

5
150
000

5
067
000



KATASTARSKE OPĆINE:
A - Zitnjak
B - Jakuševac




IZMJERA:
A - tahimetrija, ortogonal
B - fotogrametrija
C - komasacija
D - grafička



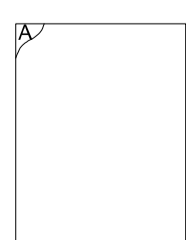
MJERILO 1:5000

Izradba: Gradski ured za katastar i geodetske poslove Grada Zagreba
prosinac 2013.

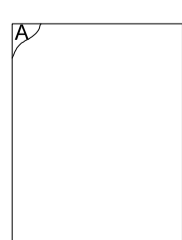
VELIKA GORICA - 7



050
000
5



KATASTARSKE OPĆINE:
A - Žitnjak



IZMJERA:
A - tahimetrija, ortogonal
B - fotogrametrija
C - komasacija
D - grafička



MJERILO 1:5000

Izrada: Gradski ured za katastar i geodetske poslove Grada Zagreba
prosinac 2013.

5
067
000
5

VELIKA GORICA - 8



ZAGREB - 4

ZAGREB - 6

ZAGREB - 15

005
925
5

5
082
000
578
578
750

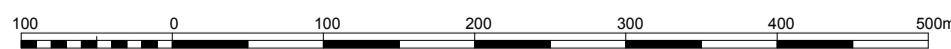
Izrada: Gradski ured za katastar i geodetske poslove Grada Zagreba
prosinac 2013.

KATASTARSKE OPĆINE:

- A - Markuševac
- B - Gračani

IZMJERA:

- A - tahimetrija, ortogonal
- B - fotogrametrija
- C - komasacija
- D - grafička



MJERILO 1:5000

ZAGREB - 5



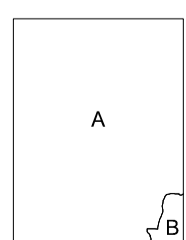
ZAGREB - 5

ZAGREB - 7

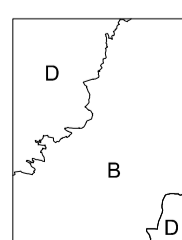
ZAGREB - 16

5
578
052


5
082
000
581
000



KATASTARSKE OPĆINE:
A - Markuševac
B - Čučerje



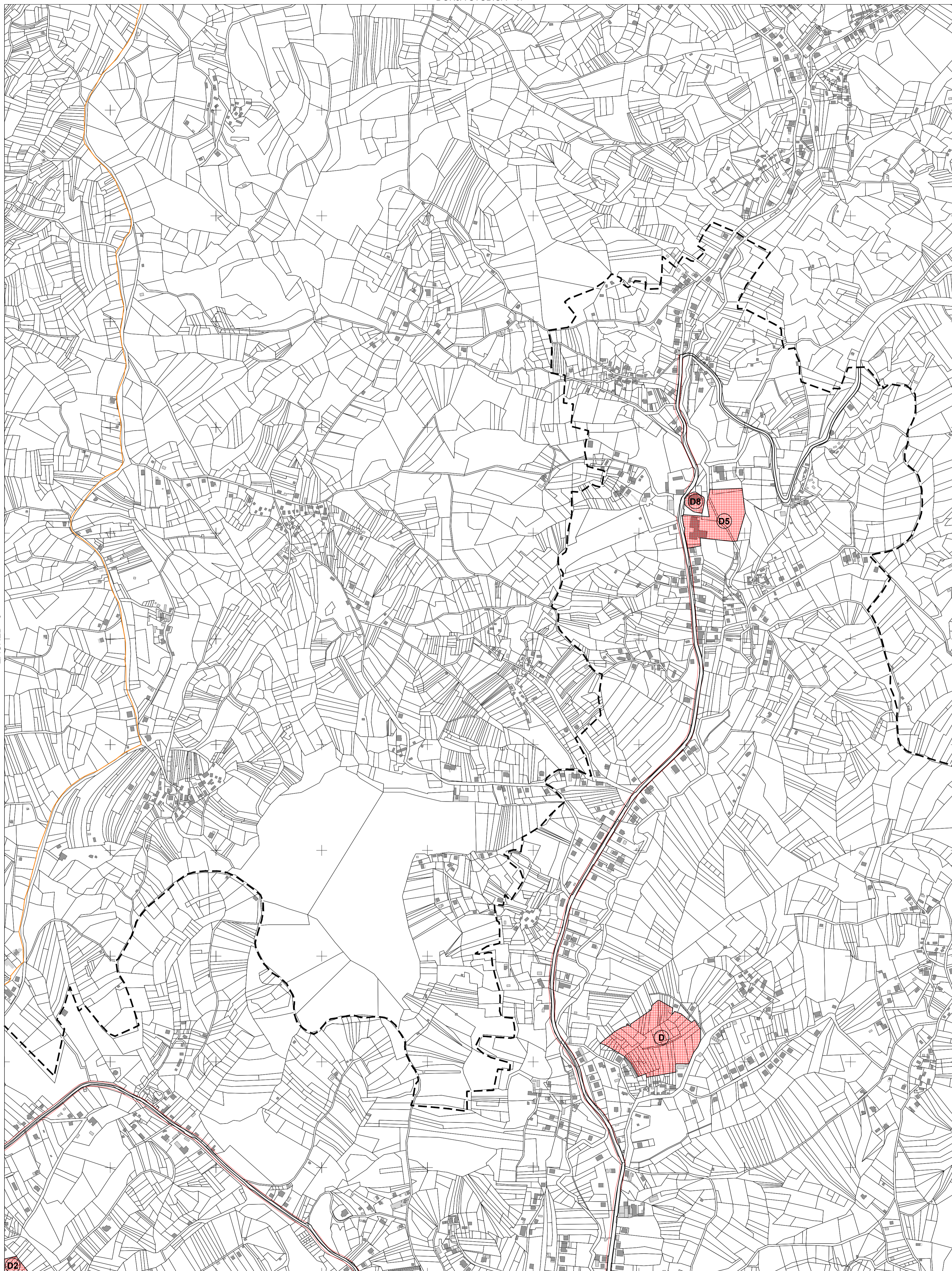
IZMJERA:
A - tahimetrija, ortogonal
B - fotogrametrija
C - komasacija
D - grafička



MJERILO 1:5000

Izrada: Gradski ured za katastar i geodetske poslove Grada Zagreba
prosinac 2013.

ZAGREB - 6



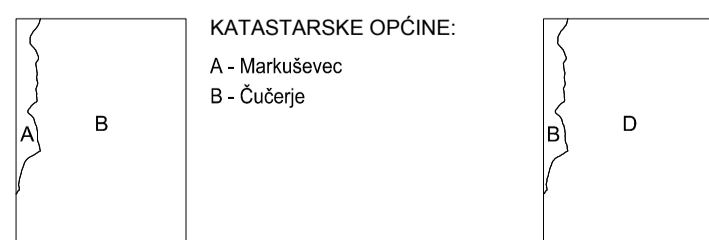
ZAGREB - 6

ZAGREB - 8

ZAGREB - 17

000
150
5

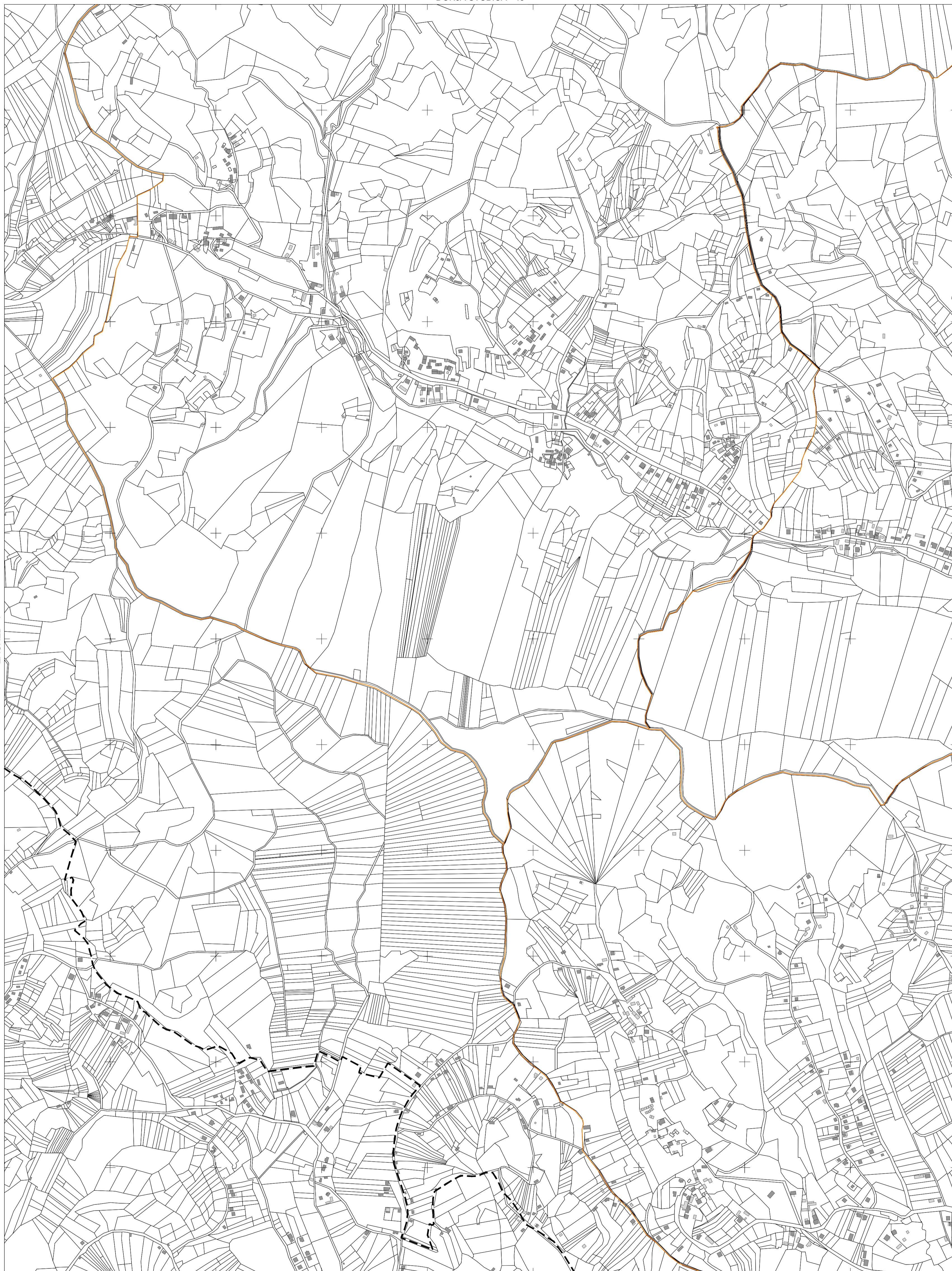
5
082
000
250



MJERILO 1:5000

Izrada: Gradski ured za katastar i geodetske poslove Grada Zagreba
prosinac 2013.

ZAGREB - 7



ZAGREB - 7

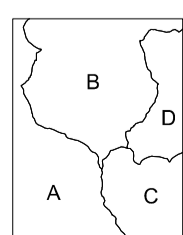
ZAGREB - 9

ZAGREB - 18

Izrada: Gradski ured za katastar i geodetske poslove Grada Zagreba
prosinac 2013.

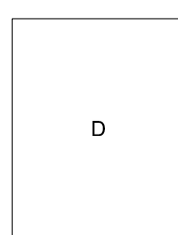
5
082
000
500

5
082
000
500




KATASTARSKE OPĆINE:

- A - Čučerje
- B - Goranec
- C - Durdakovec
- D - Vugrovec



IZMJERA:

- A - tahimetrija, ortogonal
- B - fotogrametrija
- C - komasacija
- D - grafička

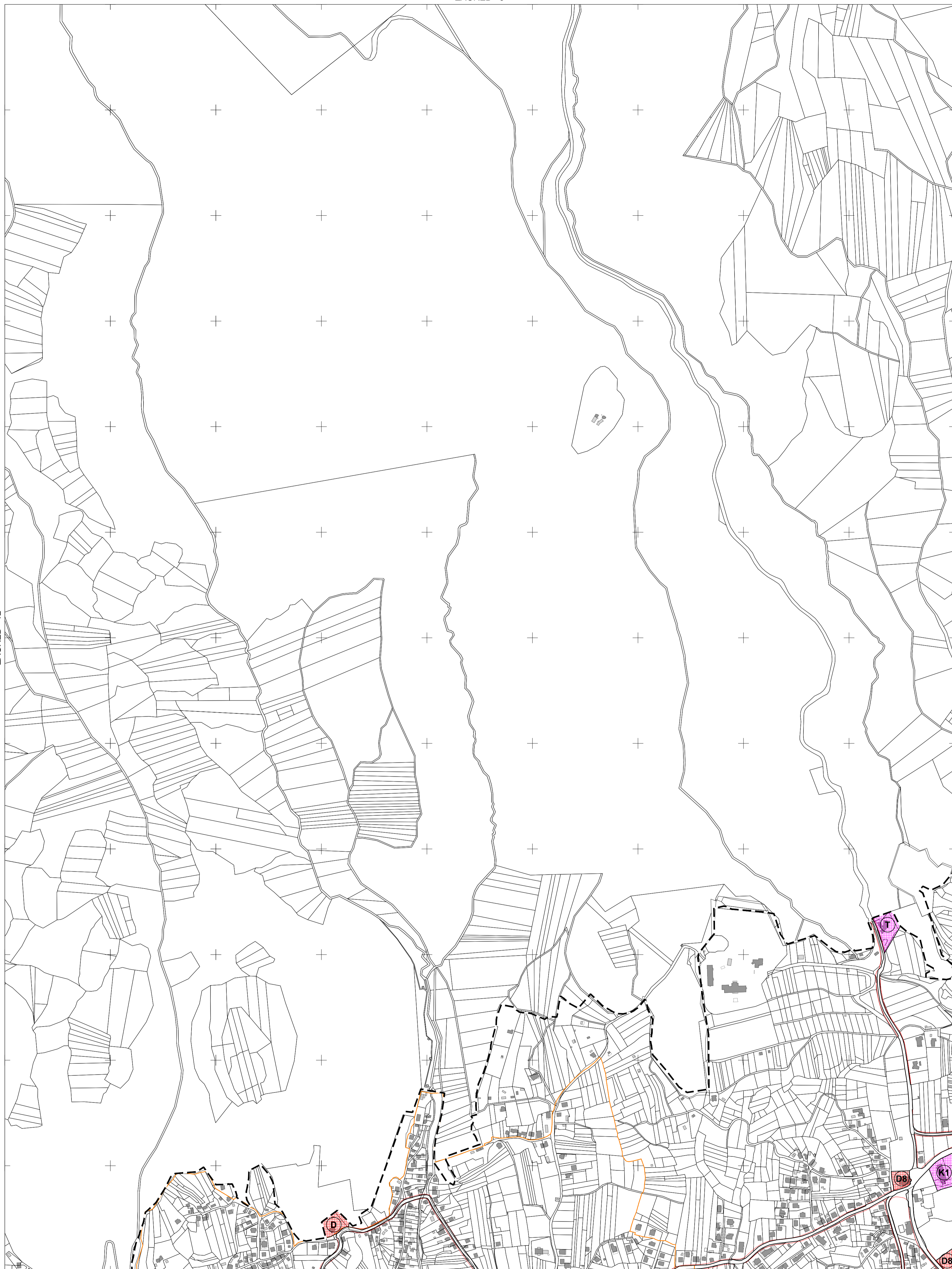


MJERILO 1:5000

ZAGREB - 8

ZAGREB - 12

ZAGREB - 14




ZAGREB - 23

Izrada: Gradski ured za katastar i geodetske poslove Grada Zagreba
prosinac 2013.

5
572
000

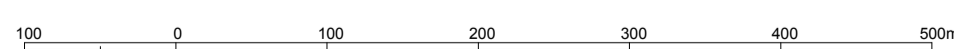
5
574
000



KATASTARSKE OPĆINE:
A - Sestine
B - Mikulčići



IZMJERA:
A - tahimetrija, ortogonal
B - fotogrametrija
C - komasacija
D - grafička

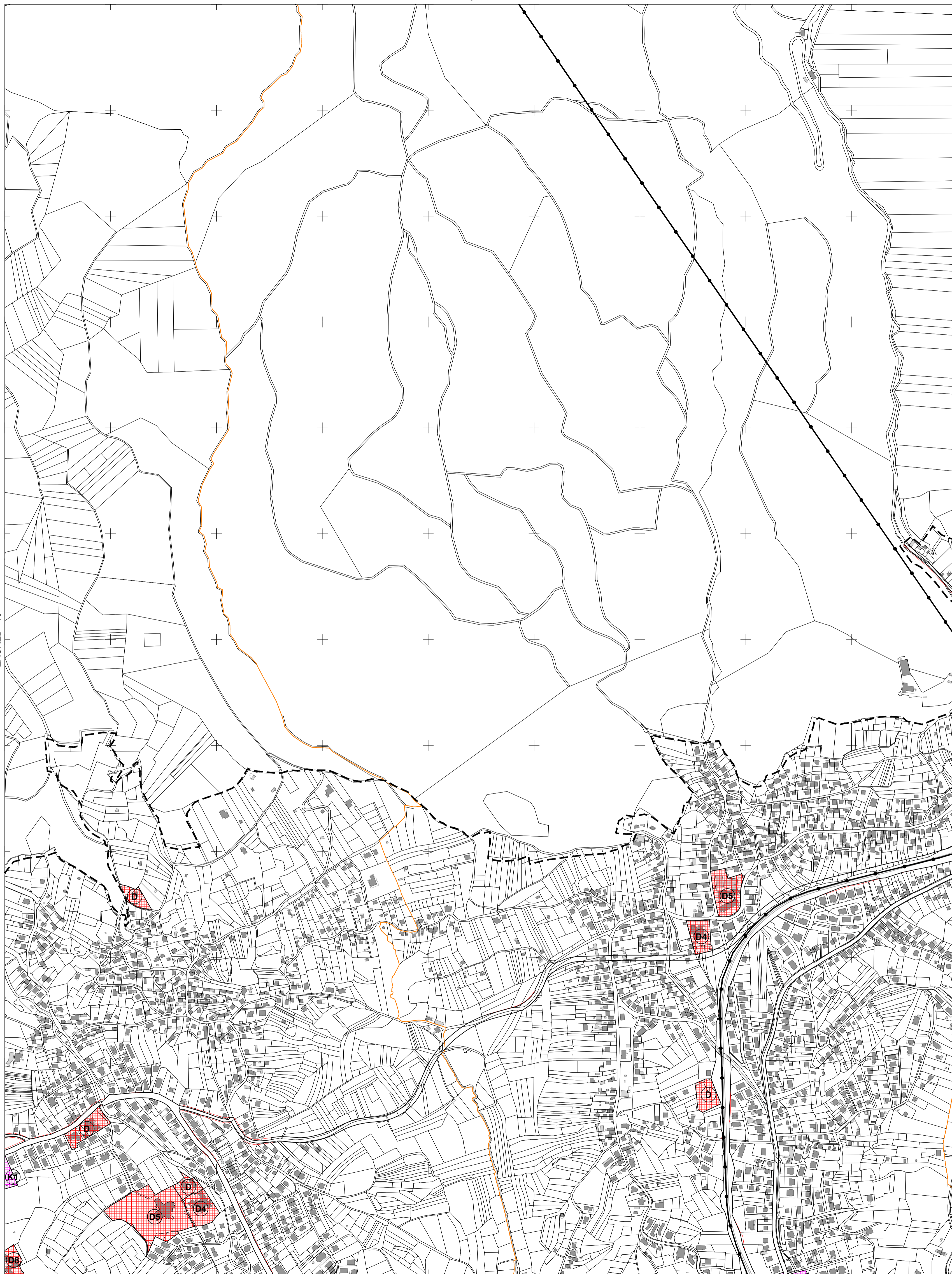


MJERILO 1:5000

ZAGREB - 4

ZAGREB - 13

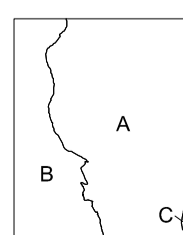
ZAGREB - 15



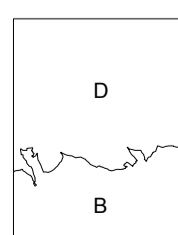
ZAGREB - 24

Izrada: Gradski ured za katastar i geodetske poslove Grada Zagreba
prosinac 2013.


5
079
000
576
500



KATASTARSKE OPĆINE:
A - Gračani
B - Šestine
C - Remete



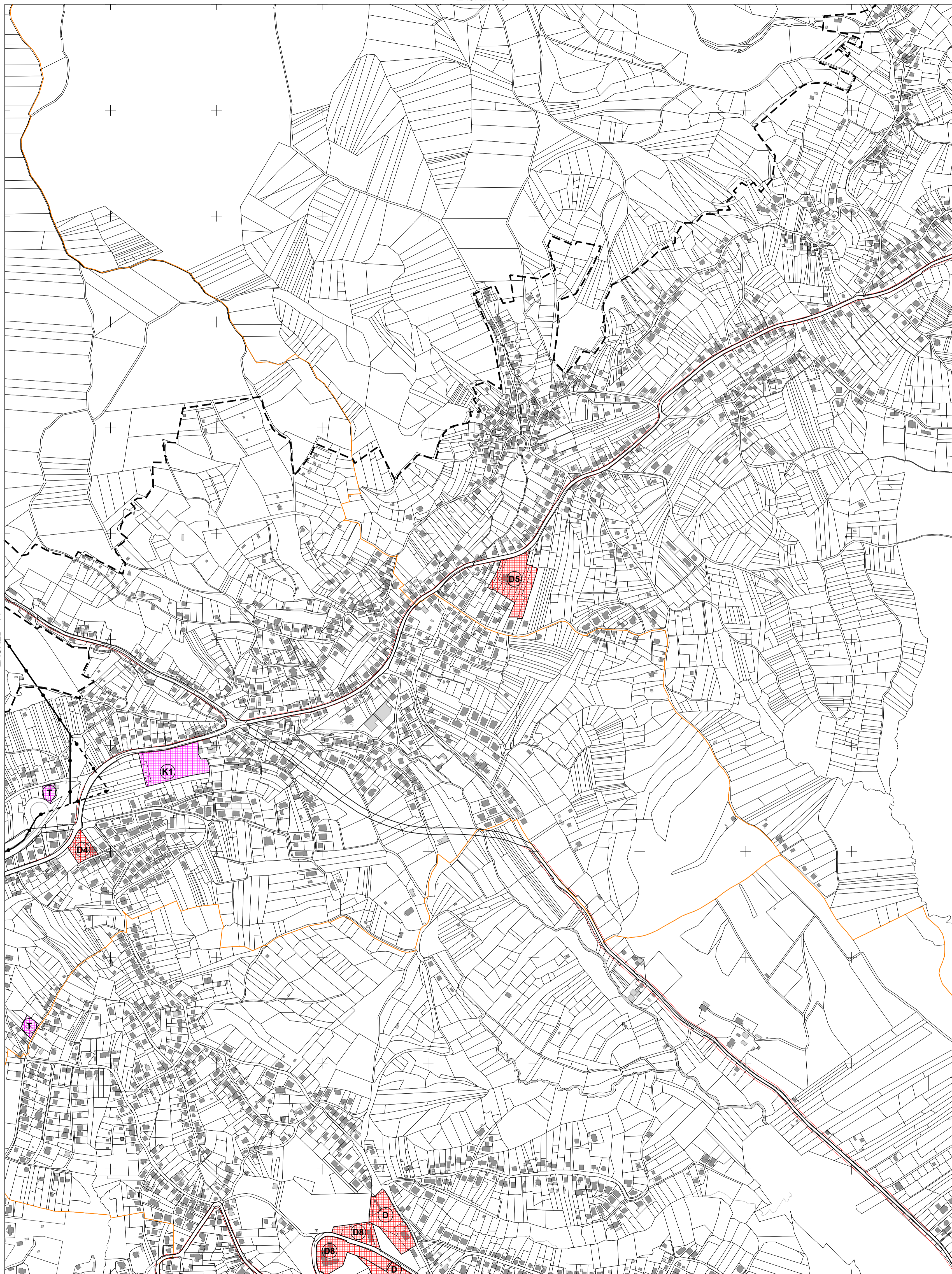
IZMJERA:
A - tahimetrija, ortogonal
B - fotogrametrija
C - komasacija
D - grafička



MJERILO 1:5000

ZAGREB - 14

ZAGREB - 16

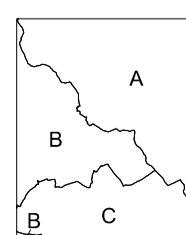


ZAGREB - 25

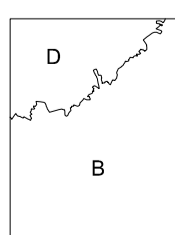
Izrada: Gradski ured za katastar i geodetske poslove Grada Zagreba
prosinac 2013.

005
925
5


5
079
000
578
750



KATASTARSKE OPĆINE:
A - Markuševac
B - Gračani
C - Remete

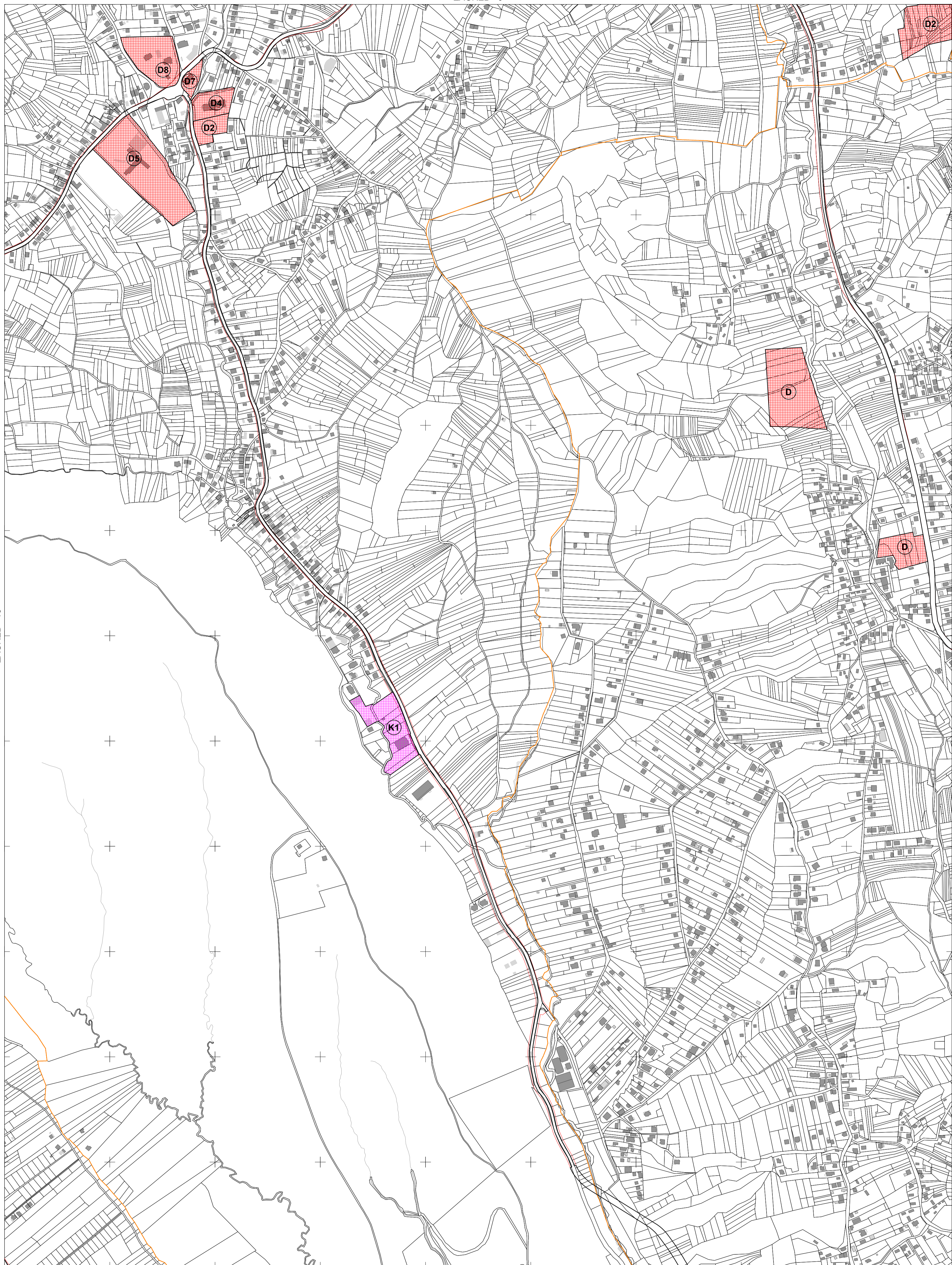


IZMJERA:
A - tahimetrija, ortogonal
B - fotogrametrija
C - komasacija
D - graficka



MJERILO 1:5000

ZAGREB - 6



ZAGREB - 15

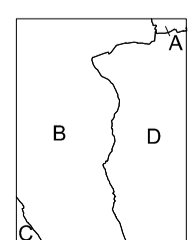
ZAGREB - 17

ZAGREB - 26

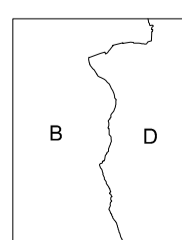
052
58

5
079
000
581
000


Izradba: Gradski ured za katastar i geodetske poslove Grada Zagreba
prosinac 2013.



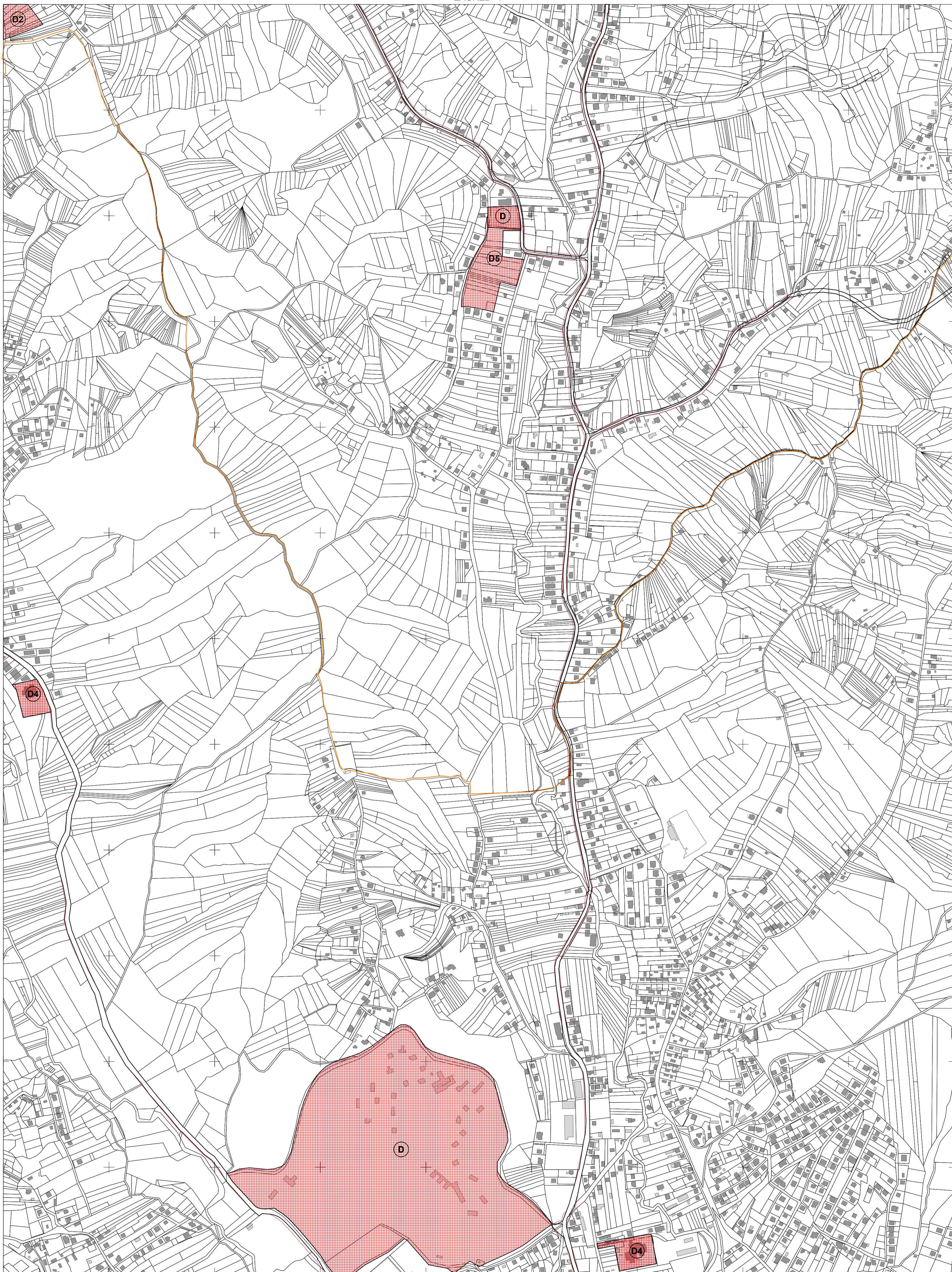
KATASTARSKE OPĆINE:
A - Čučerje
B - Markuševac
C - Remete
D - Granešina



IZMJERA:
A - tahimetrija, ortogonal
B - fotogrametrija
C - komasacija
D - grafička

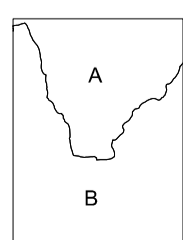


MJERILO 1:5000

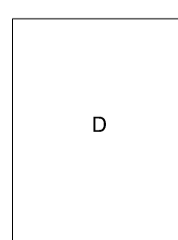


ZAGREB - 16


ZAGREB - 18



KATASTARSKE OPĆINE:
A - Čučerje
B - Granešina



IZMJERA:
A - tahimetrija, ortogonal
B - fotogrametrija
C - komasacija
D - grafička



MJERILO 1:5000



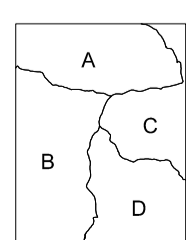
ZAGREB - 17

ZAGREB - 19

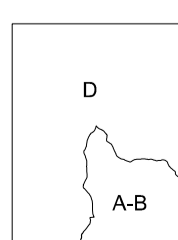
ZAGREB - 28

5
503
250

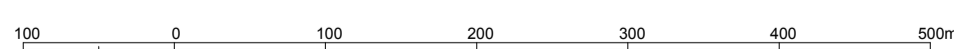
5
079
000
585
500



KATASTARSKE OPĆINE:
A - Čučerje
B - Granešina
C - Durđekovec
D - Sesvete



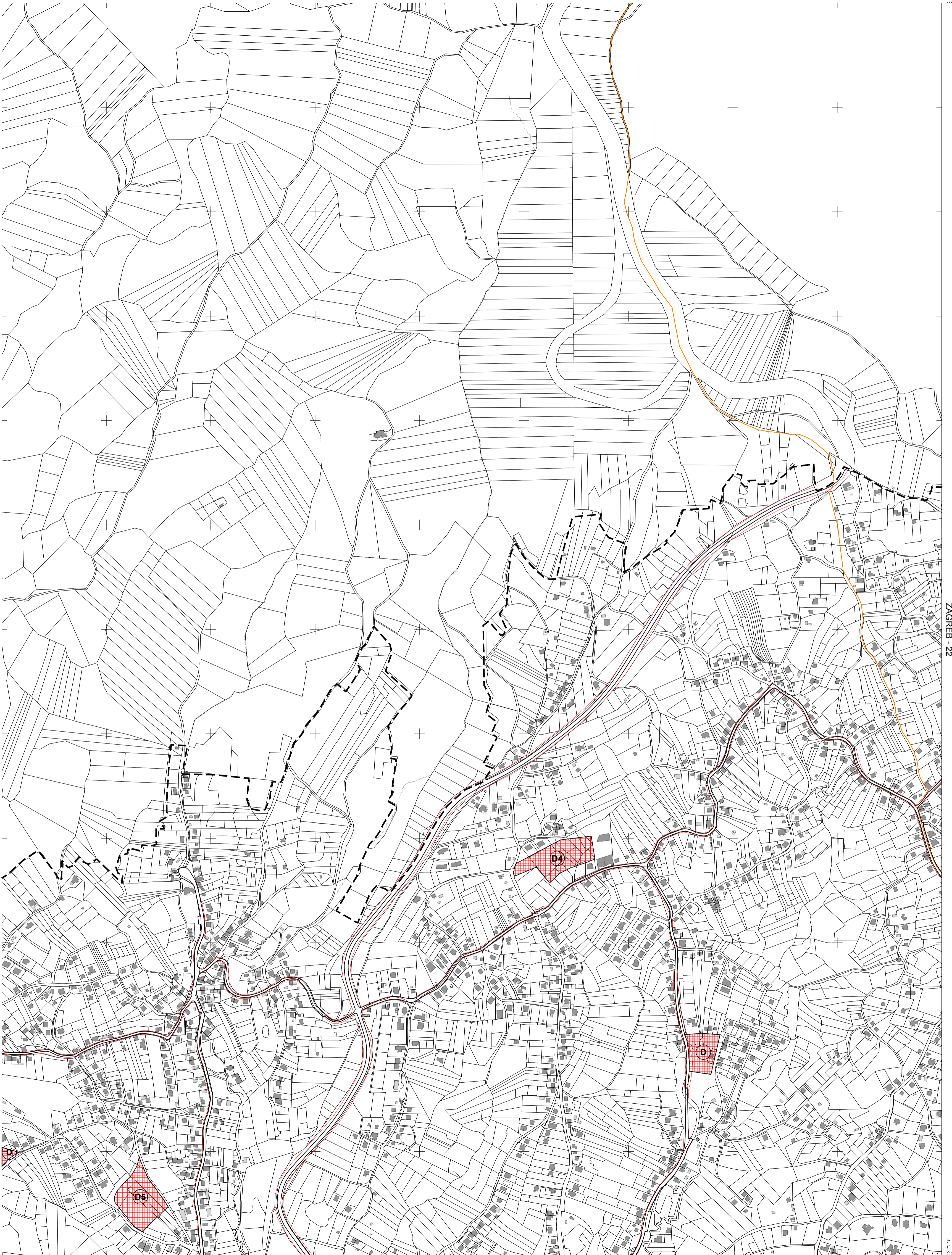
IZMJERA:
A - tahimetrija, ortogonal
B - fotogrametrija
C - komasacija
D - grafička



MJERILO 1:5000

Izradba: Gradski ured za katastar i geodetske poslove Grada Zagreba
prosinac 2013.

ZAGREB - 11



SAMOBOR - 30

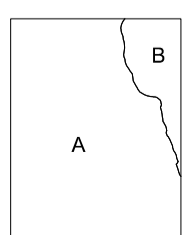
ZAGREB - 22

ZAGREB - 31

Izrada: Gradski ured za katastar i geodetske poslove Grada Zagreba
prosinac 2013.

5
076
000

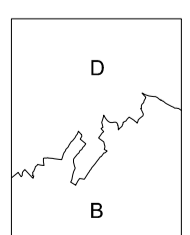
5
076
000



KATASTARSKE OPĆINE:

A - Gornji Stenjevec

B - Gornje Vrapče




IZMJERA:

A - tahimetrija, ortogonal

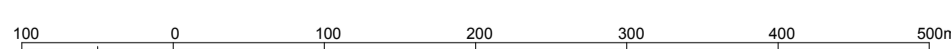
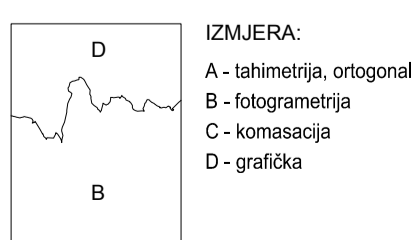
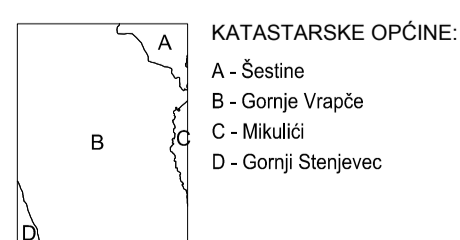
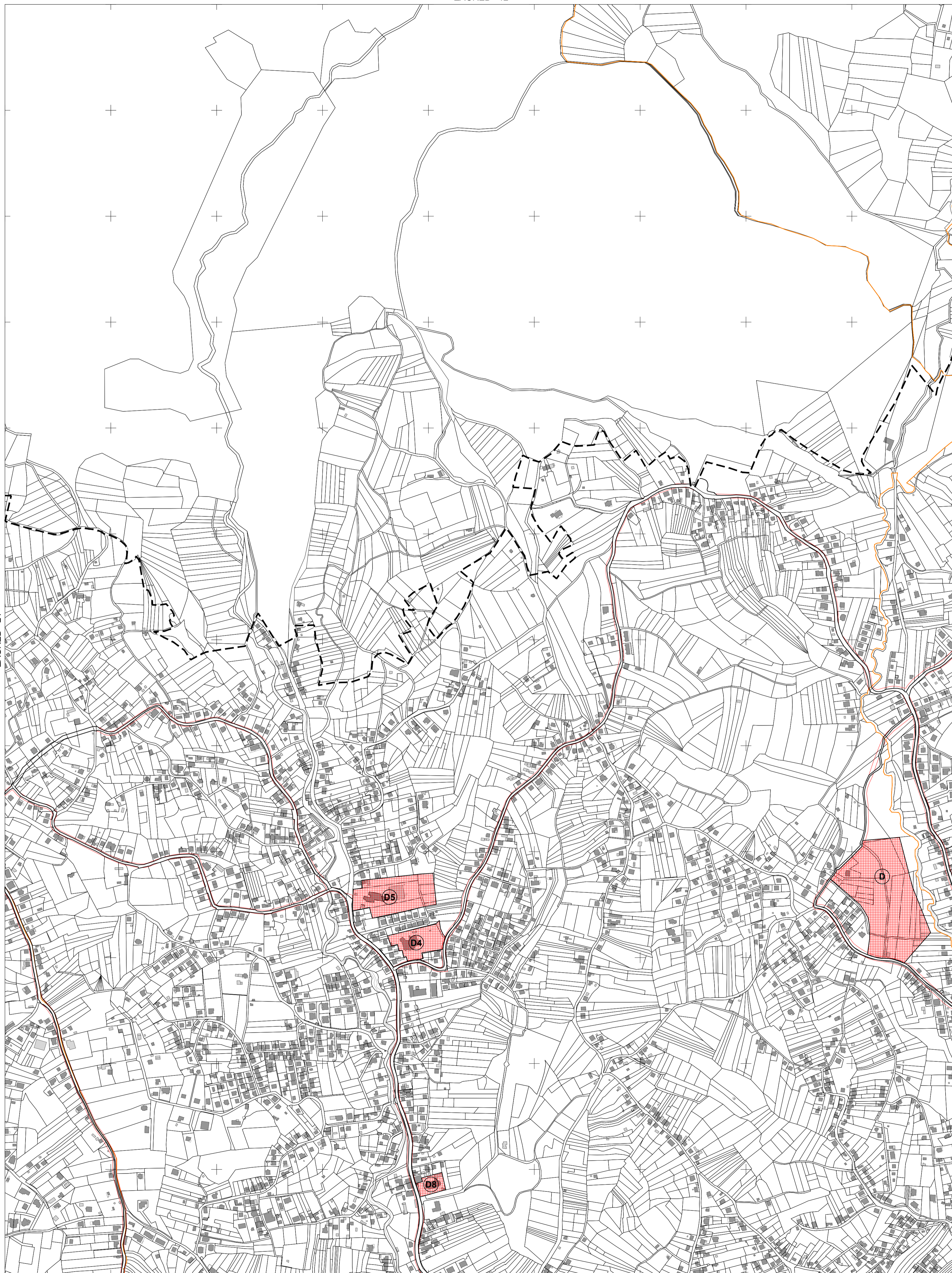
B - fotogrametrija

C - komasacija

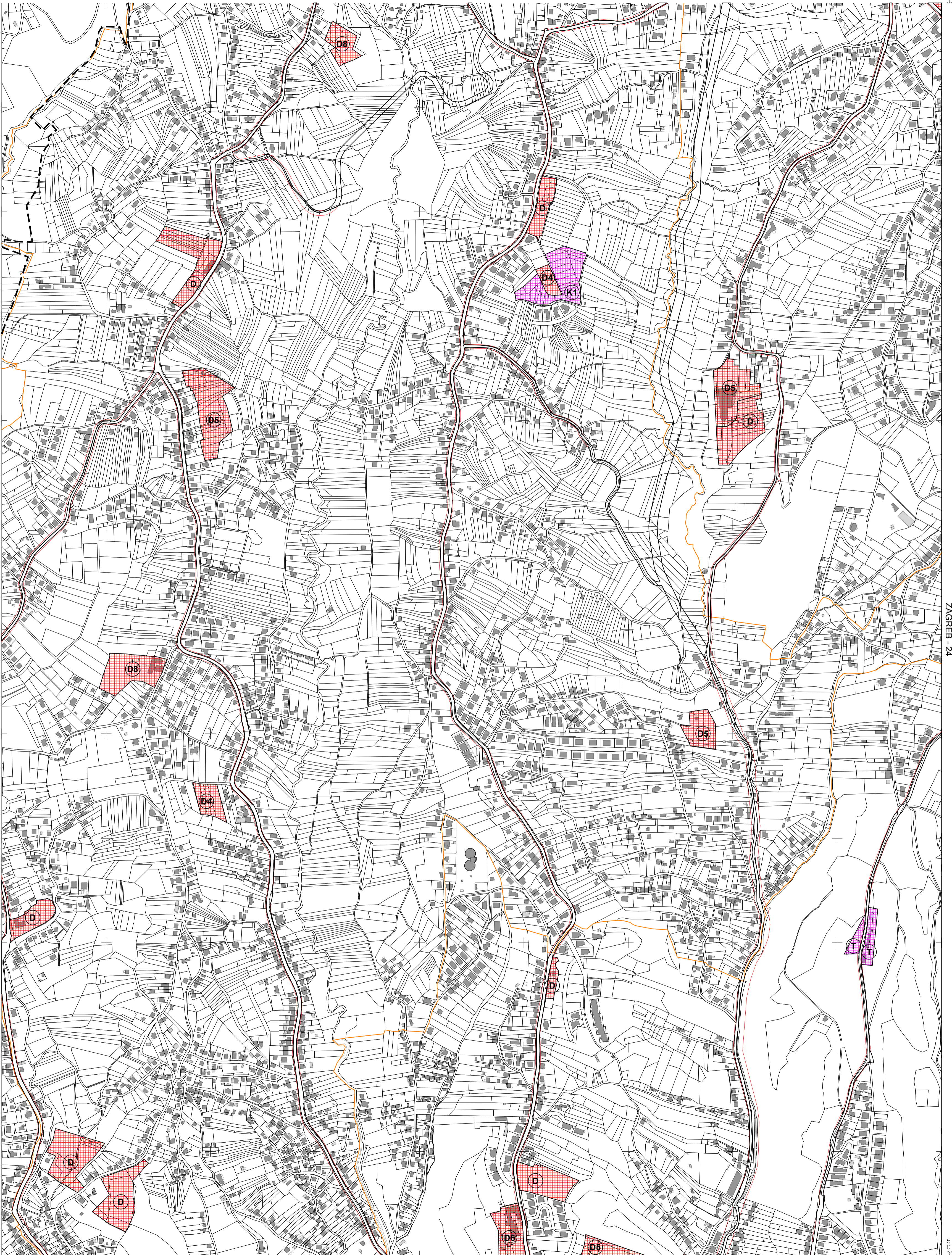
D - grafička



MJERILO 1:5000



MJERILO 1:5000



ZAGREB - 22


ZAGREB - 24

KATASTARSKE OPĆINE:

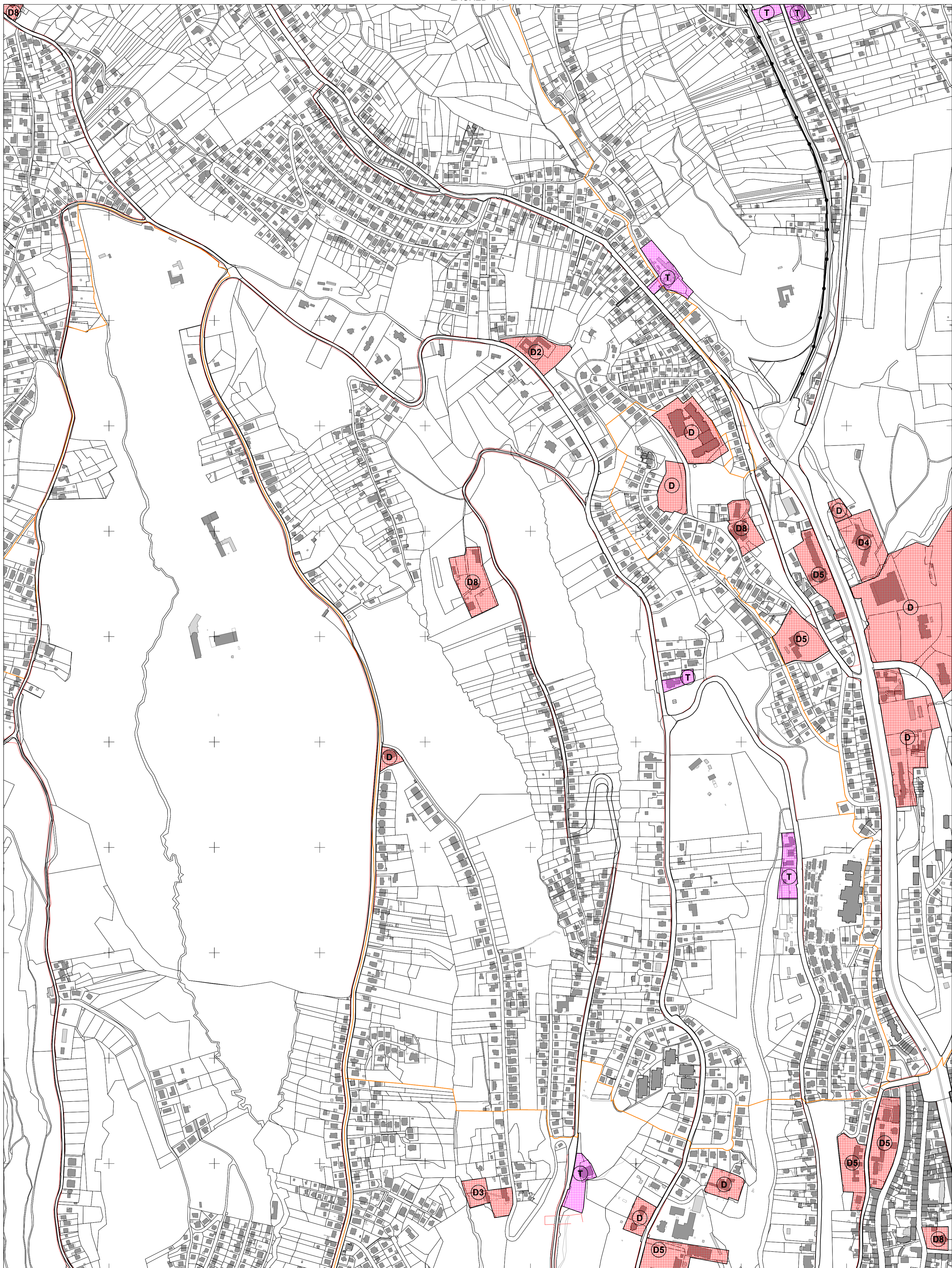
A	Sestine
B	Mikulčići
C	Gornje Vrapče
D	Črnomerec

IZMJERA:

A	lahimetrija, ortogonal
B	fotogrametrija
C	komasacija
D	grafička



MJERILO 1:5000

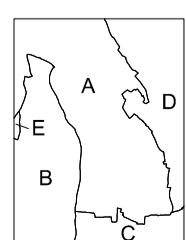


ZAGREB - 23

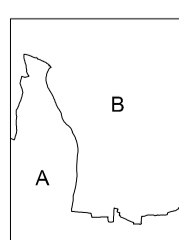
ZAGREB - 25

5
574
250


5
076
000
576
500



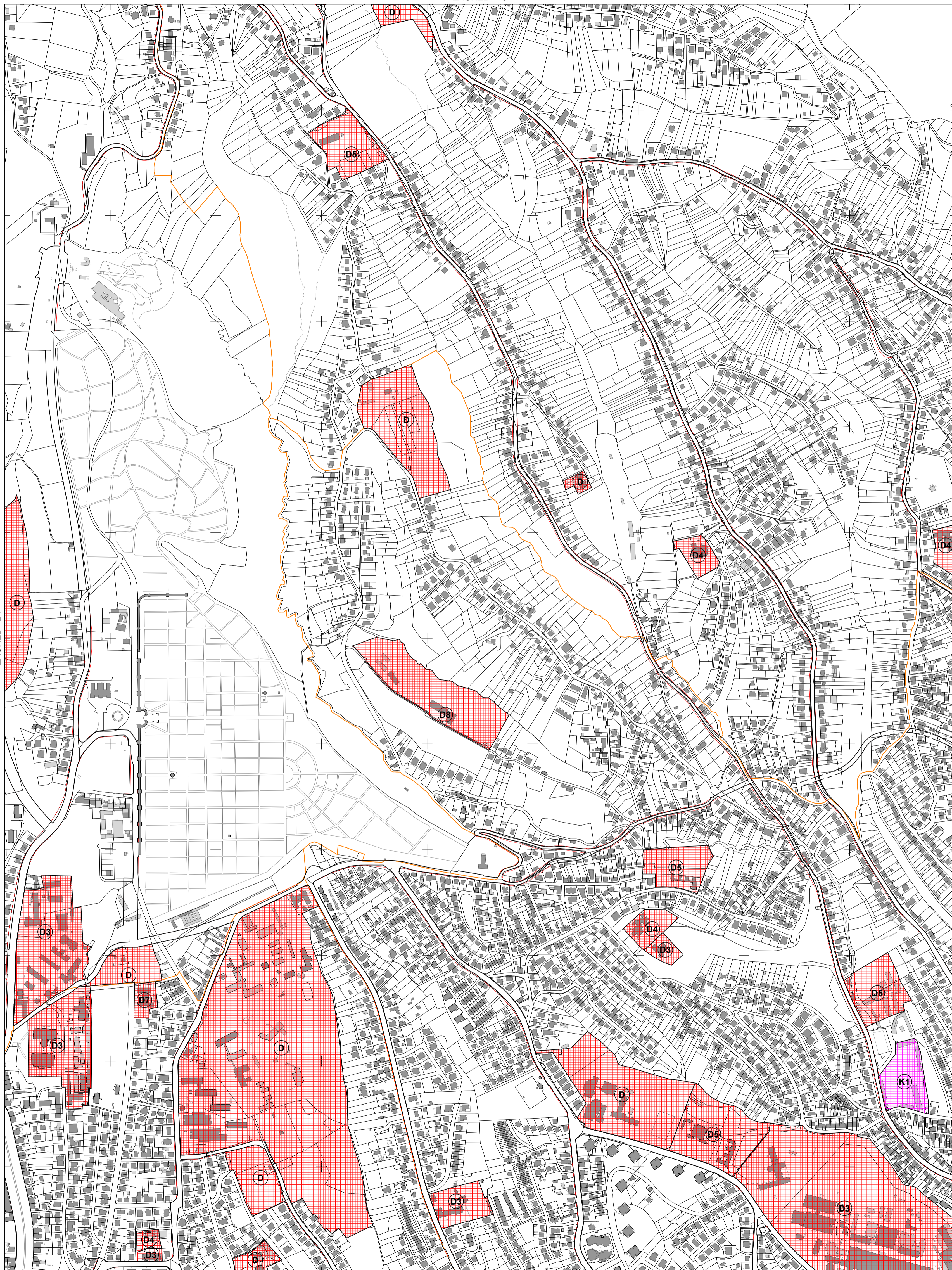
KATASTARSKE OPĆINE:
A - Sestine
B - Črnomerec
C - Centar
D - Gračani
E - Mikulići



IZMJERA:
A - tahimetrija, ortogonal
B - fotogrametrija
C - komasacija
D - grafička



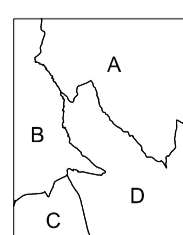
MJERILO 1:5000



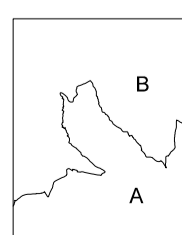
ZAGREB - 24

ZAGREB - 26


Izrada: Gradski ured za katastar i geodetske poslove Grada Zagreba
prosinac 2013.



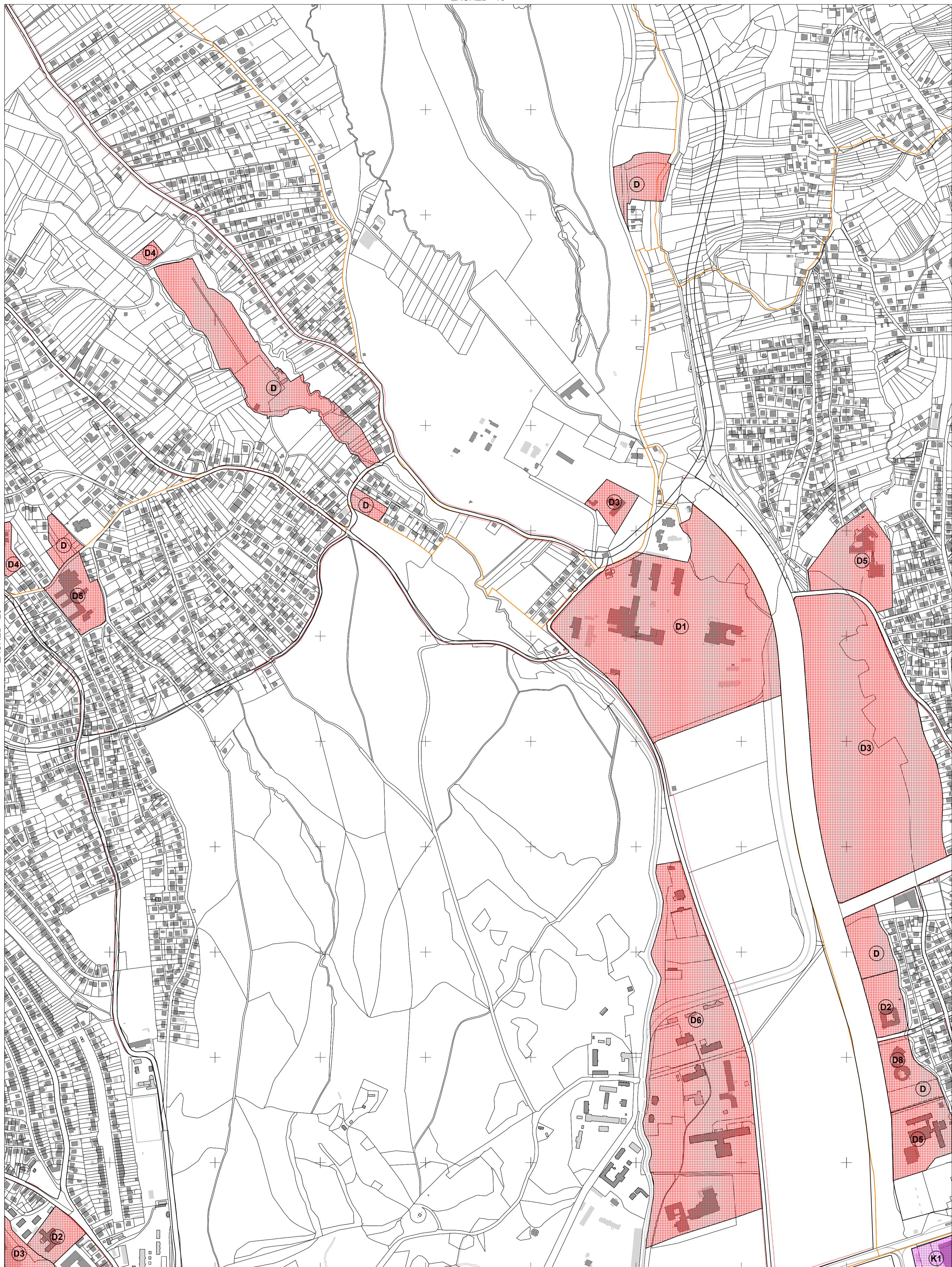
KATASTARSKE OPĆINE:
A - Remete
B - Gračani
C - Centar
D - Maksimir



IZMJERA:
A - tahimetrija, ortogonal
B - fotogrametrija
C - komasacija
D - graficka



MJERILO 1:5000



ZAGREB - 25

ZAGREB - 27

052
85
5


5
076
000

KATASTARSKE OPĆINE:

A	Remete
B	Markuševac
C	Granešina
D	Dubrava
E	Maksimir
F	Peščenica

IZMJERA:

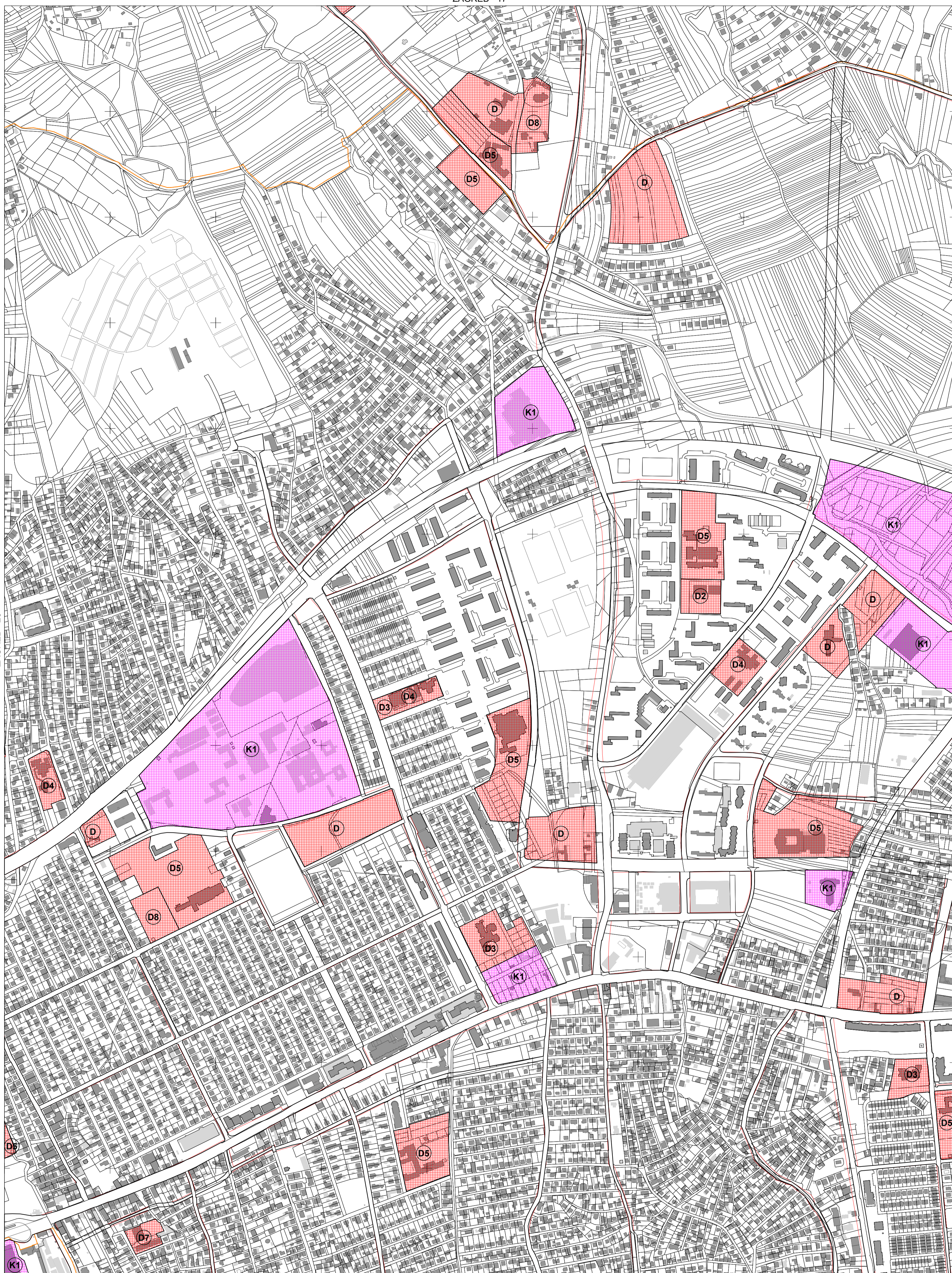
A	tahimetrija, ortogonal
B	fotogrametrija
C	komasacija
D	grafička



MJERILO 1:5000

Izrada: Gradski ured za katastar i geodetske poslove Grada Zagreba
prosinac 2013.

5
581
000



ZAGREB - 26

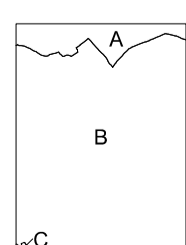
ZAGREB - 28

ZAGREB - 37

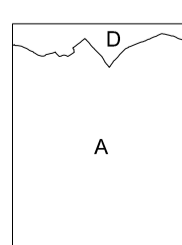
Izrada: Gradski ured za katastar i geodetske poslove Grada Zagreba
prosinac 2013.

5
076
000
5
583
250


00
195
5



KATASTARSKE OPĆINE:
A - Granešina
B - Dubrava
C - Peščenića

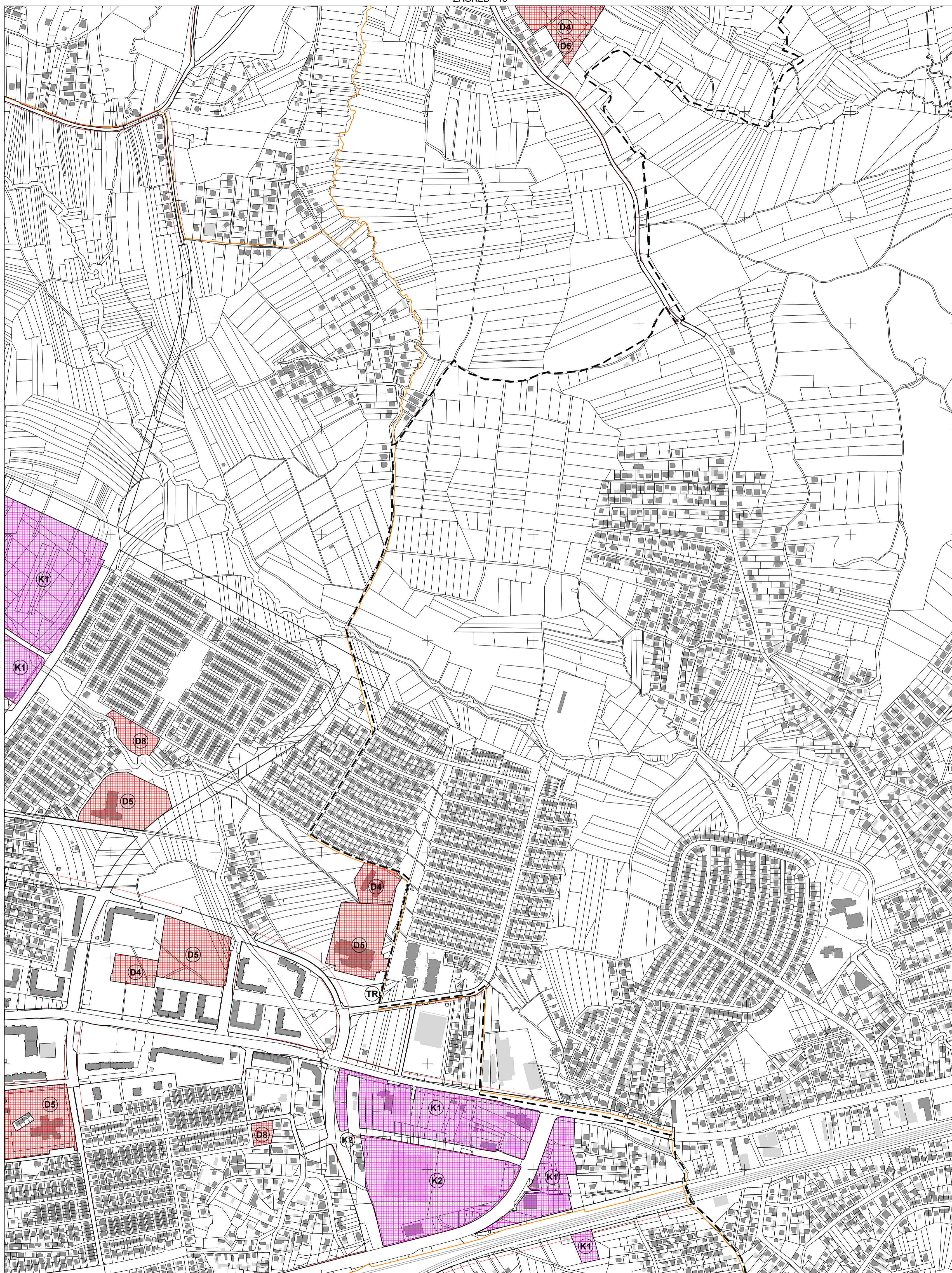


IZMJERA:
A - tahimetrija, ortogonal
B - fotogrametrija
C - komasacija
D - grafička



MJERILO 1:5000

ZAGREB - 27



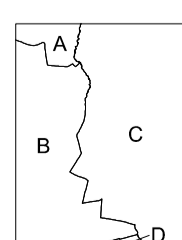
ZAGREB - 27

ZAGREB - 29

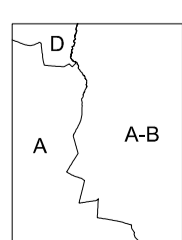
5
503
250

5
076
000


5
585
500



KATASTARSKE OPĆINE:
A - Granešina
B - Dubrava
C - Sesvete
D - Resnik

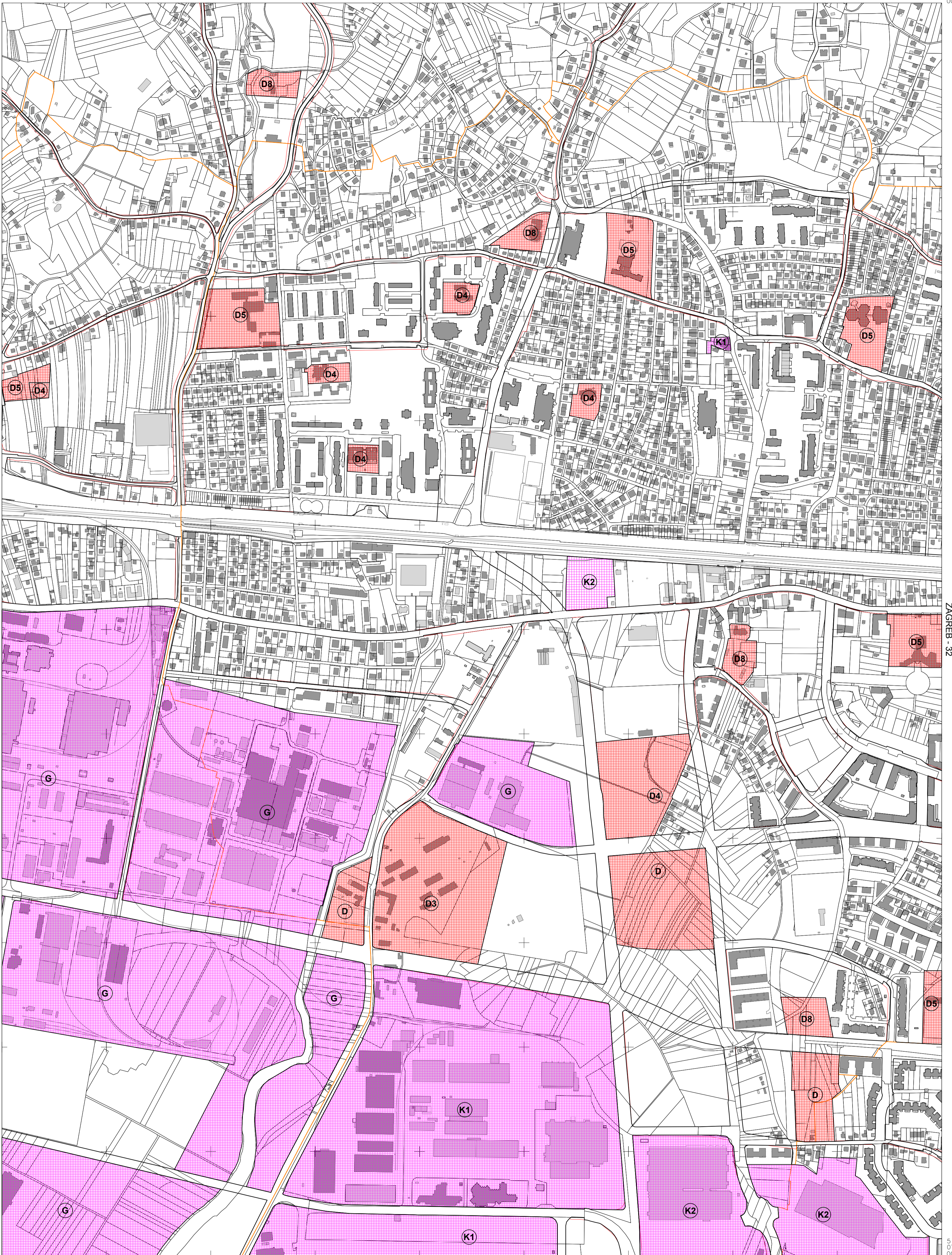


IZMJERA:
A - tahimetrija, ortogonal
B - fotogrametrija
C - komasacija
D - graficka



MJERILO 1:5000

ZAGREB - 21

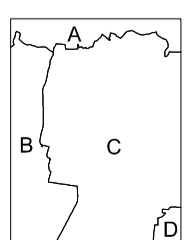


SAMOBOR - 40

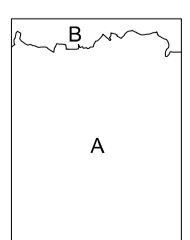
ZAGREB - 32

ZAGREB - 41

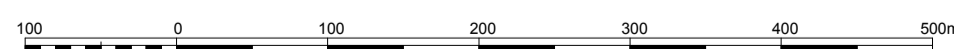
5 073 000



KATASTRARSKE OPĆINE:
 A - Gornji Stenjevec
 B - Podsused
 C - Stenjevec
 D - Vrapče



IZMJERA:
 A - tahimetrija, ortogonal
 B - fotogrametrija
 C - komasacija
 D - grafička

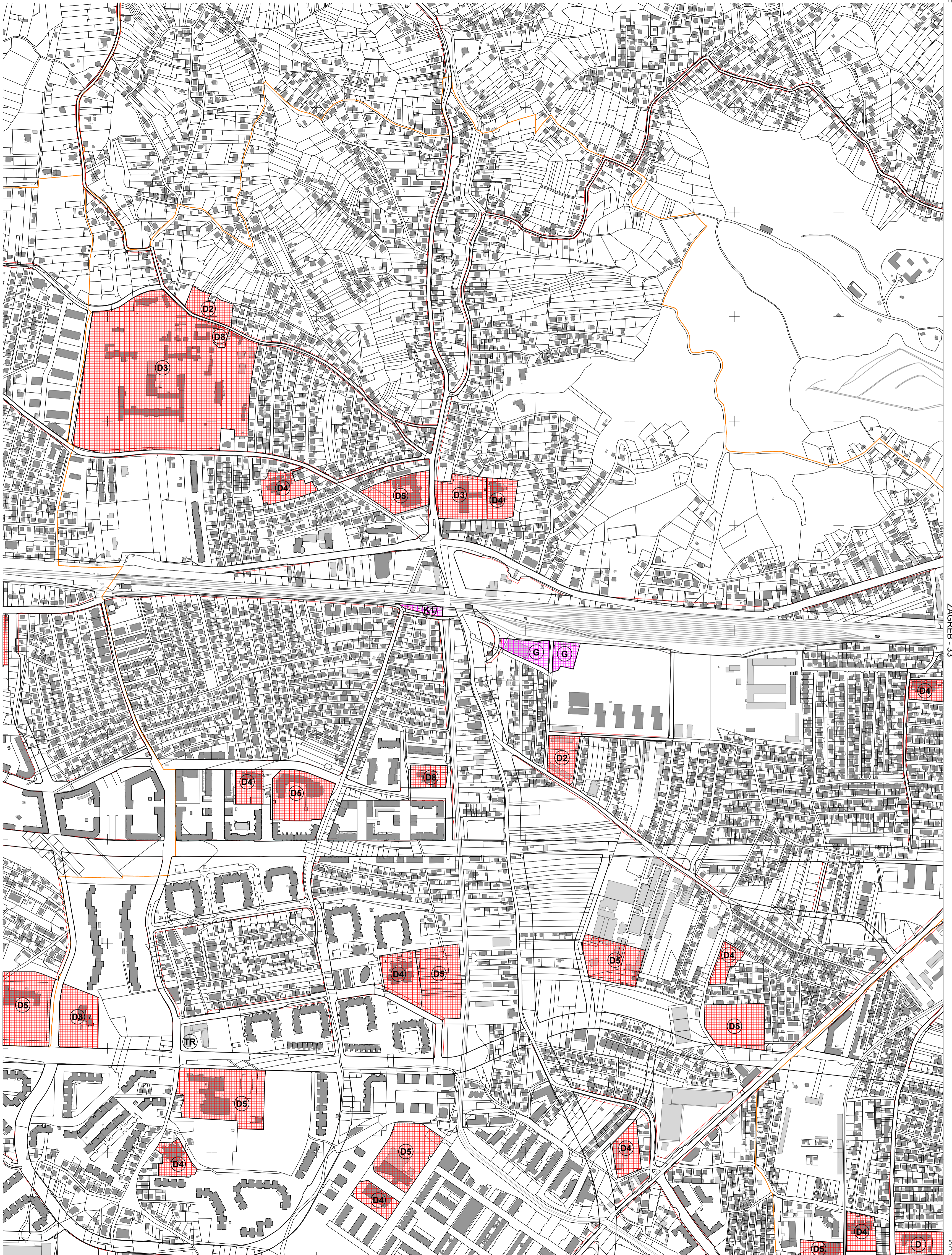


MJERILO 1:5000

Izrada: Gradski ured za katastar i geodetske poslove Grada Zagreba
prosinac 2013.

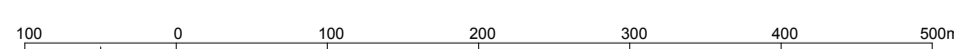
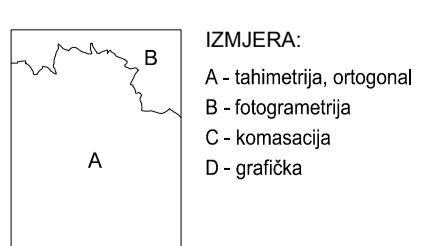
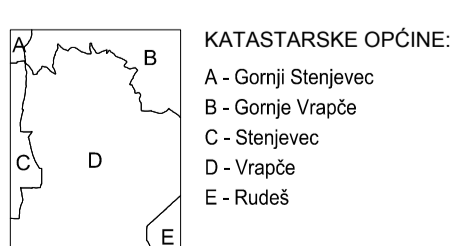
5 073 000

5 569 750



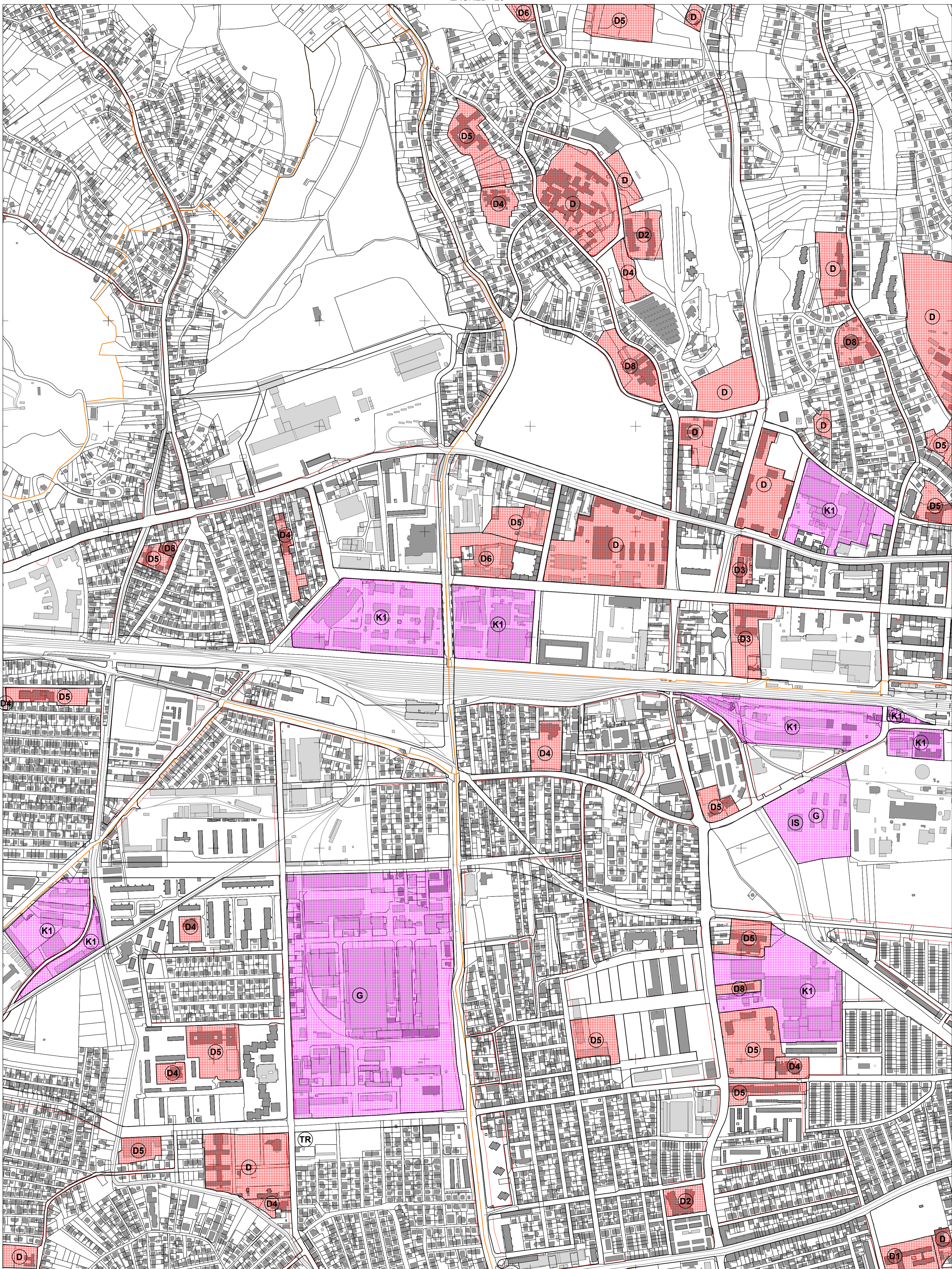
ZAGREB - 31

ZAGREB - 33



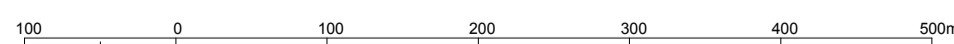
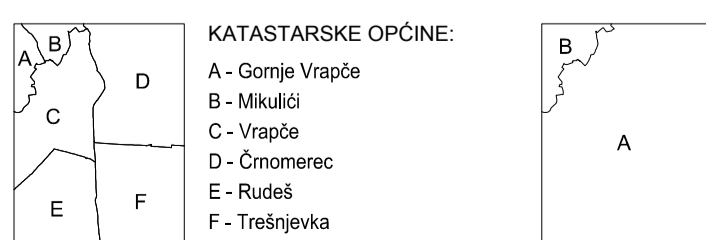
MJERILO 1:5000

Izrada: Gradski ured za katastar i geodetske poslove Grada Zagreba
prosinac 2013.

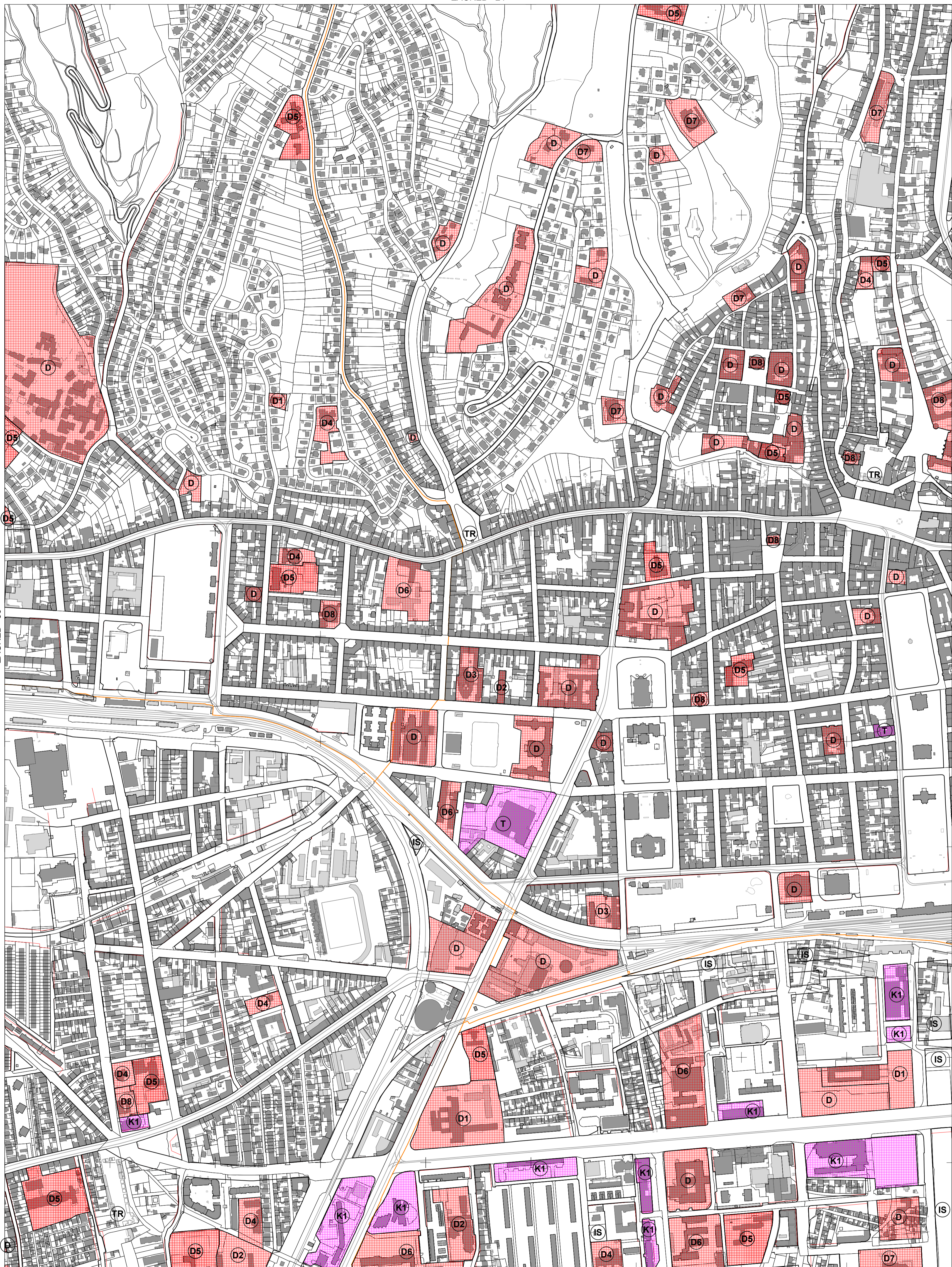


ZAGREB - 32

ZAGREB - 34



MJERILO 1:5000



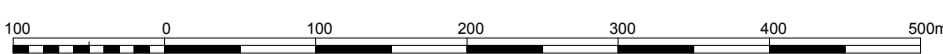
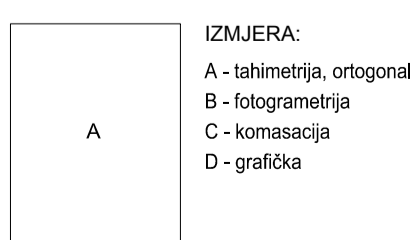
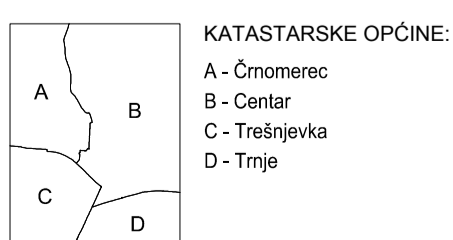
ZAGREB - 33

ZAGREB - 35

ZAGREB - 44

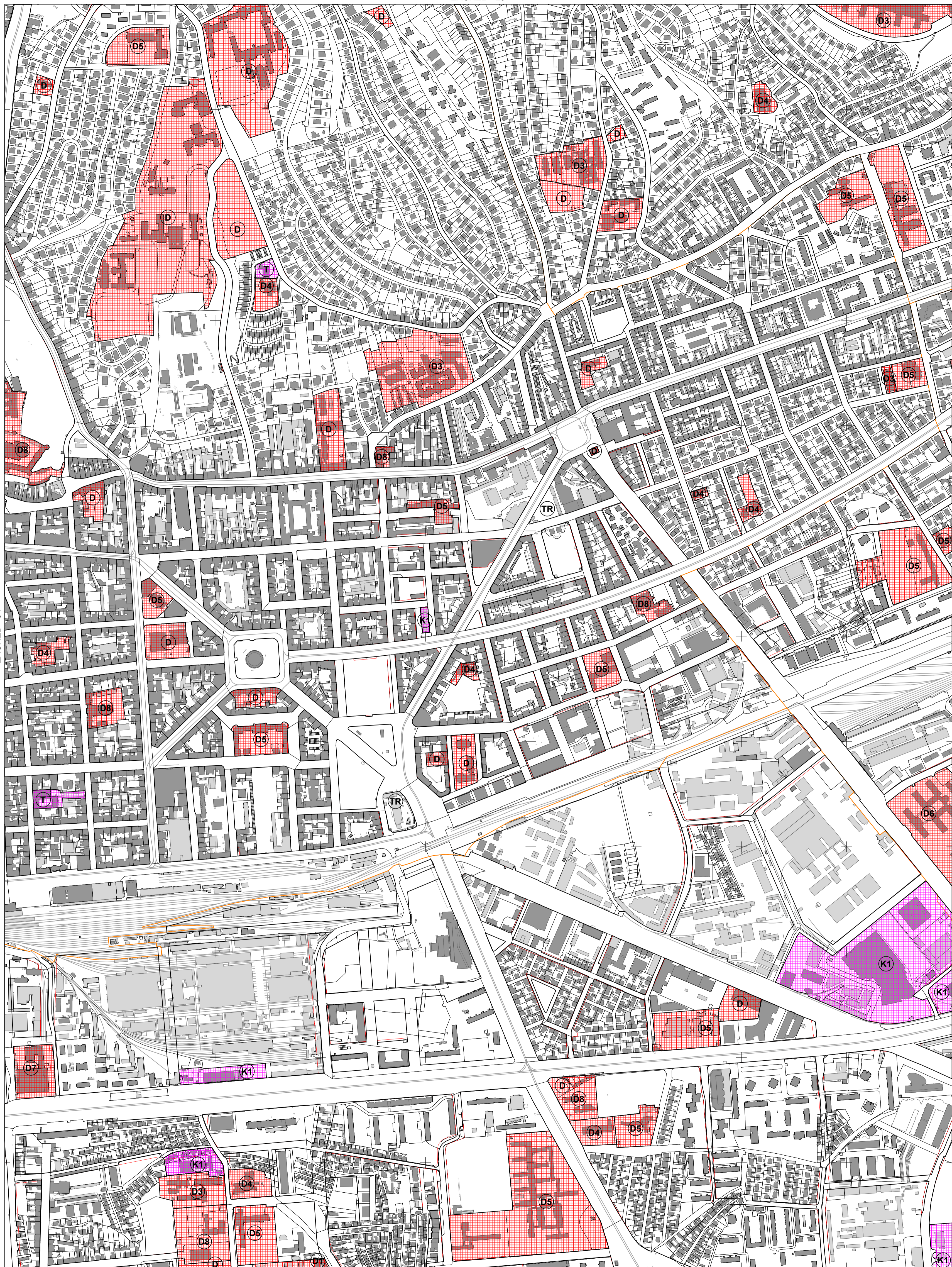
Izrada: Gradski ured za katastar i geodetske poslove Grada Zagreba
prosinac 2013.

5
073
000
5
576
500



MJERILO 1:5000

ZAGREB - 34

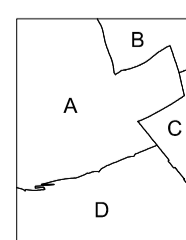


ZAGREB - 34


ZAGREB - 36

005
925
5


5
073
000



KATASTRARSKE OPĆINE:
A - Centar
B - Maksimir
C - Peščenica
D - Trnje



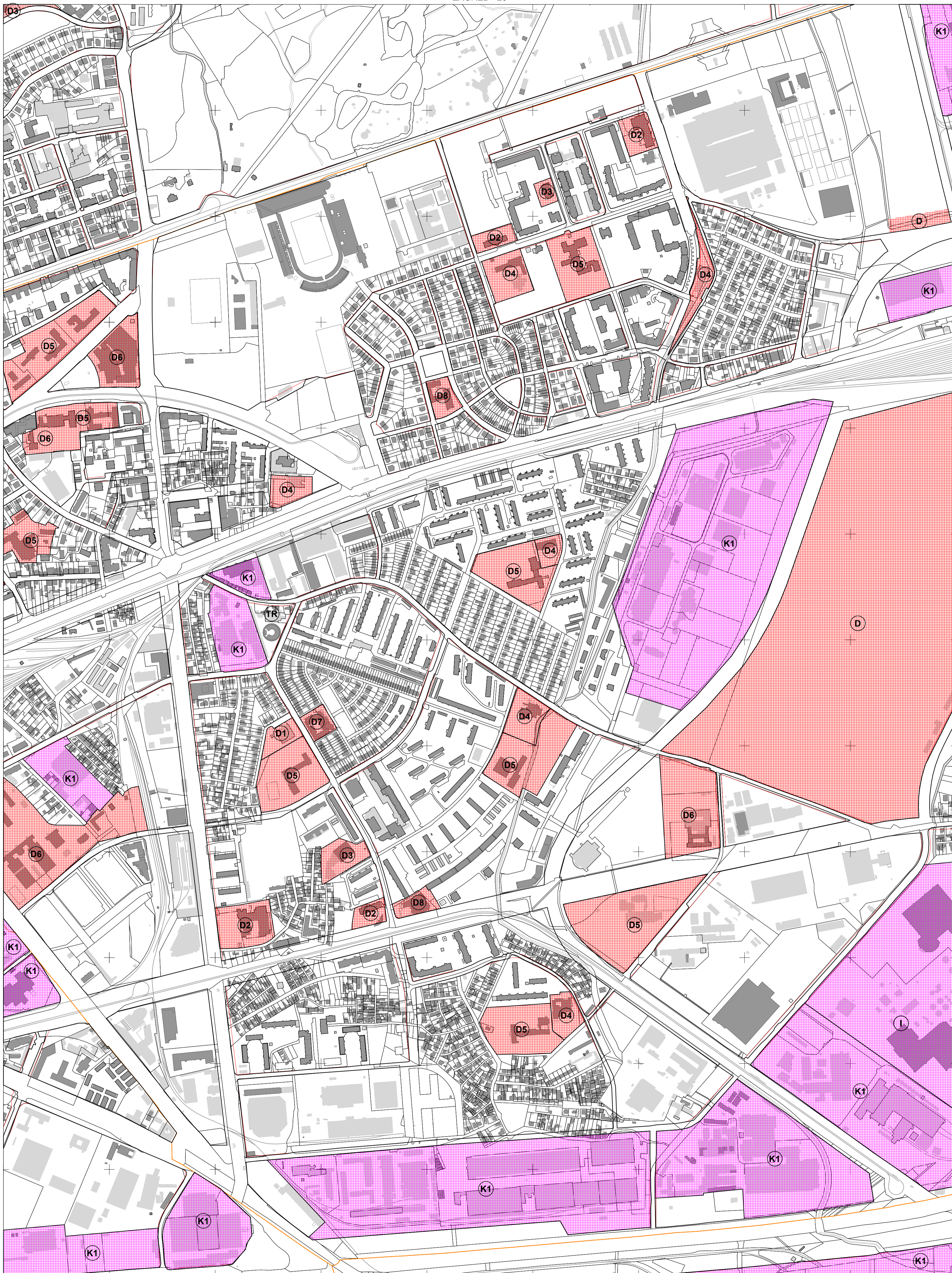
IZMJERA:
A - tahimetrija, ortogonal
B - fotogrametrija
C - komasacija
D - grafička



MJERILO 1:5000

Izrada: Gradski ured za katastar i geodetske poslove Grada Zagreba
prosinac 2013.

5
078
750



ZAGREB - 35

ZAGREB - 37

05/25
8/5


5
073
000
5/51
000

KATASTARSKE OPĆINE:

A	A - Maksimir
B	B - Peščenica
C	C - Trnje
D	D - Žitnjak

IZMJERA:

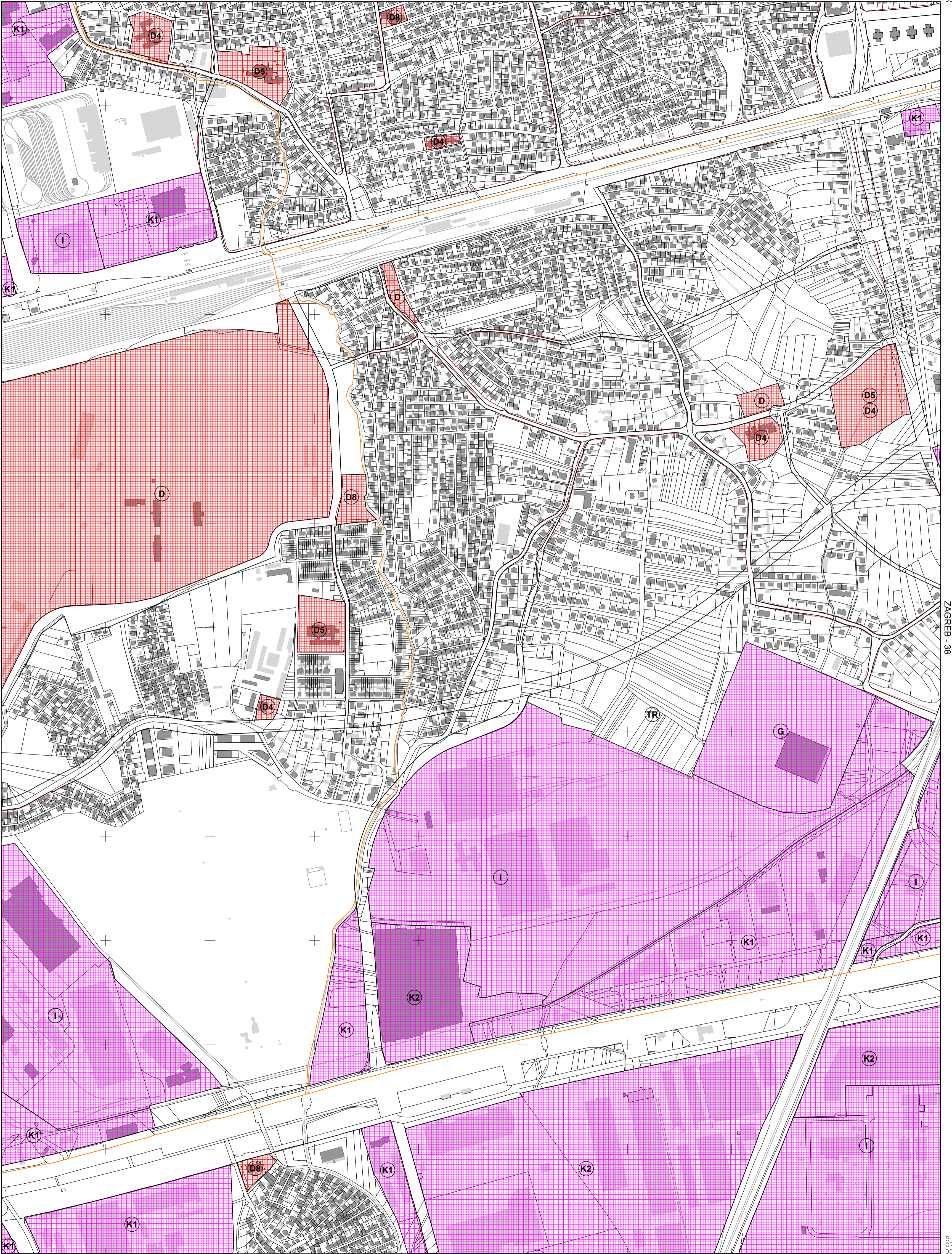
A	A - tahimetrija, ortogonal
B	B - fotogrametrija
C	C - komasacija
D	D - grafička



MJERILO 1:5000

Izrada: Gradski ured za katastar i geodetske poslove Grada Zagreba
prosinac 2013.

ZAGREB - 27



ZAGREB - 36

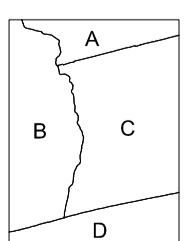
ZAGREB - 38

ZAGREB - 47


Izrada: Gradski ured za katastar i geodetske poslove Grada Zagreba
prosinac 2013.

000
195
5

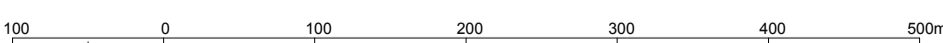
5
073
000



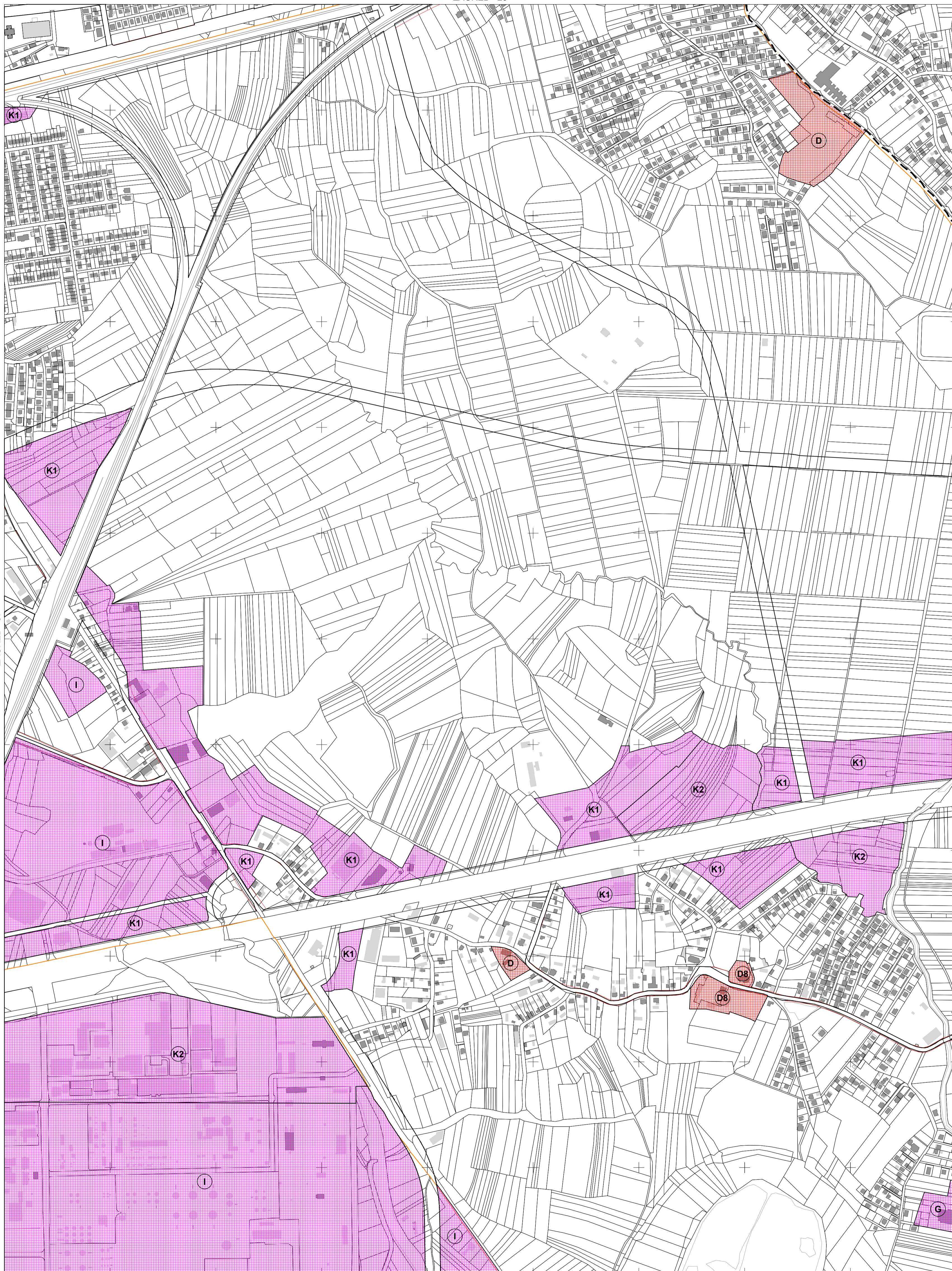
KATASTARSKE OPĆINE:
A - Dubrava
B - Peščenica
C - Resnik
D - Žitnjak



IZMJERA:
A - tahimetrija, ortogonal
B - fotogrametrija
C - komasacija
D - grafička

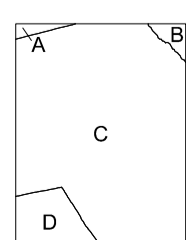


MJERILO 1:5000

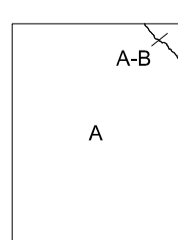


ZAGREB - 37


ZAGREB - 39



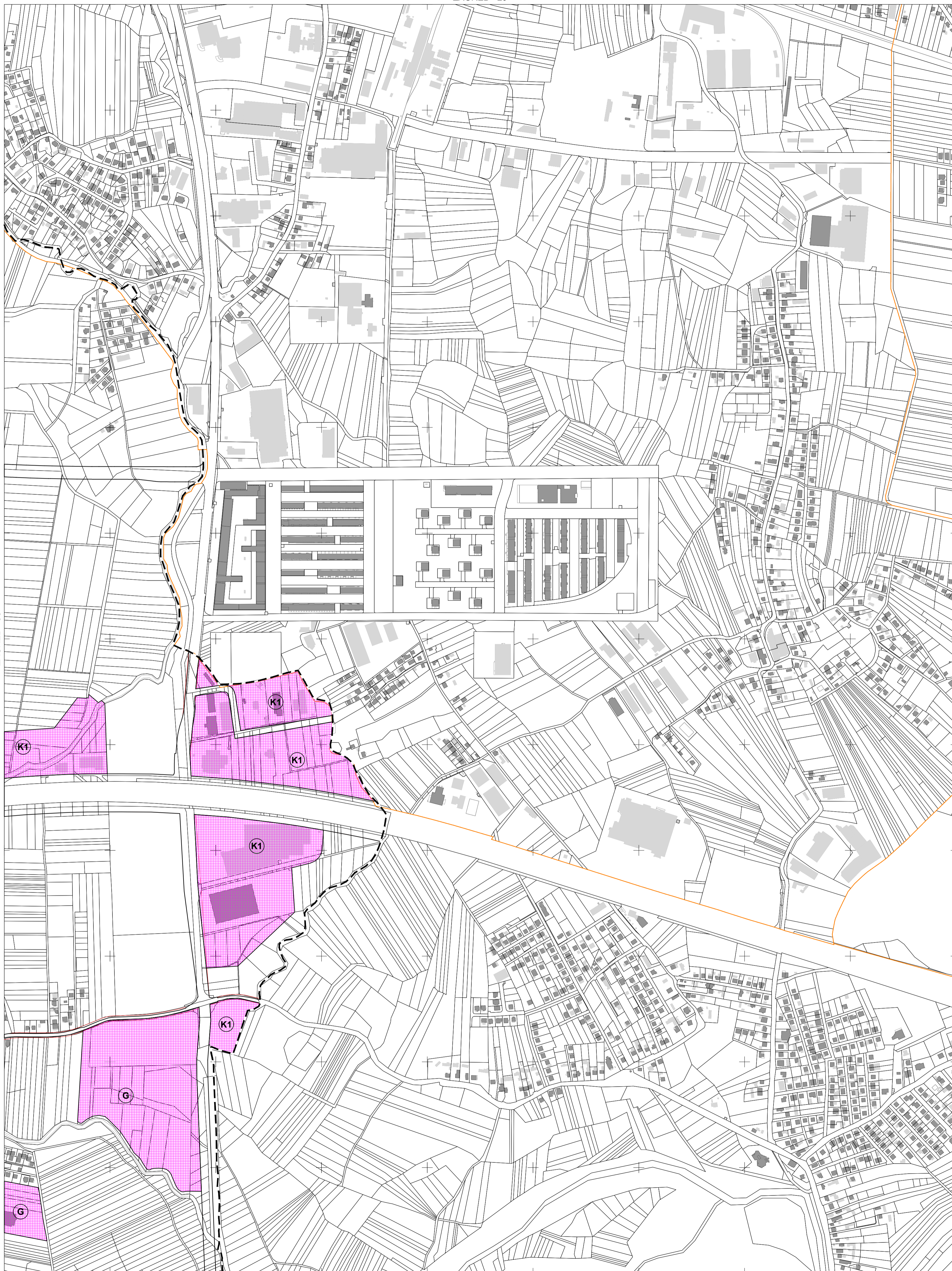
KATASTARSKE OPĆINE:
 A - Dubrava
 B - Sesvete
 C - Resnik
 D - Zrinjak



IZMJERA:
 A - tahimetrija, ortogonal
 B - fotogrametrija
 C - komasacija
 D - grafička

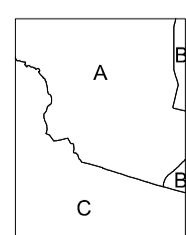


MJERILO 1:5000

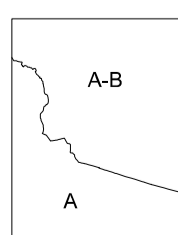


ZAGREB - 38

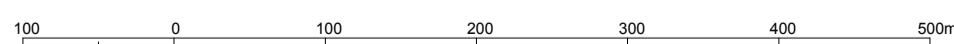
ZAGREB - 40



KATASTARSKE OPĆINE:
A - Sesvete
B - Sesvetski Kraljevec
C - Resnik



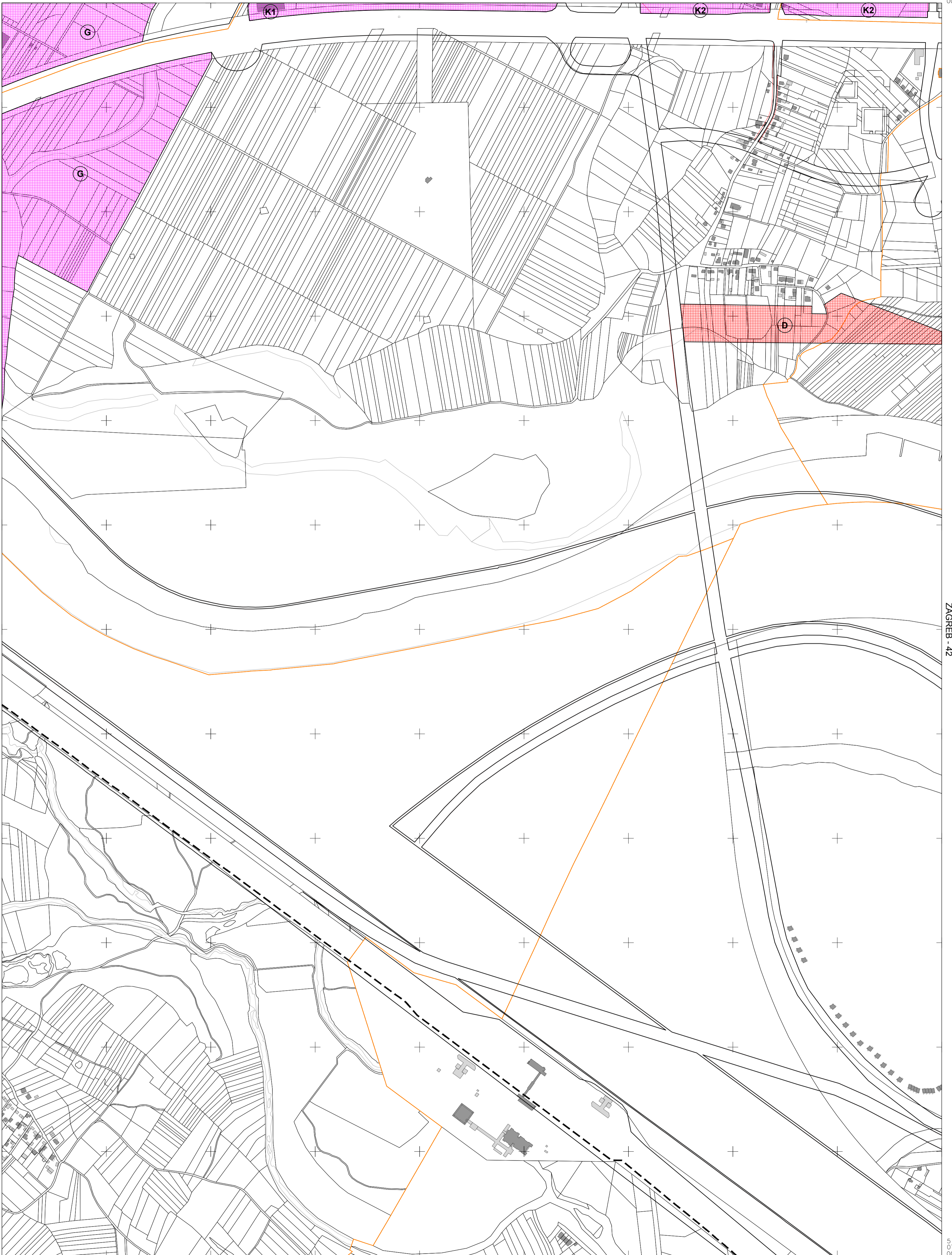
IZMJERA:
A - tahimetrija, ortogonal
B - fotogrametrija
C - komasacija
D - grafička



MJERILO 1:5000

Izradba: Gradski ured za katastar i geodetske poslove Grada Zagreba
prosinac 2013.

ZAGREB - 31



SAMOBOR - 50

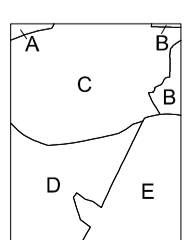
ZAGREB - 42

VELIKA GORICA - 1

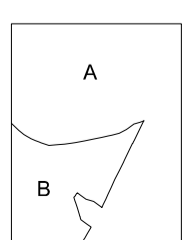
Izrada: Gradski ured za katastar i geodetske poslove Grada Zagreba
prosinac 2013.

5
567
500

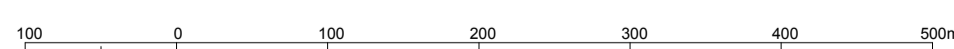
5
070
569
750



KATASTARSKE OPĆINE:
A - Podsused
B - Vrapče
C - Stenjevec
D - Lučko
E - Blato

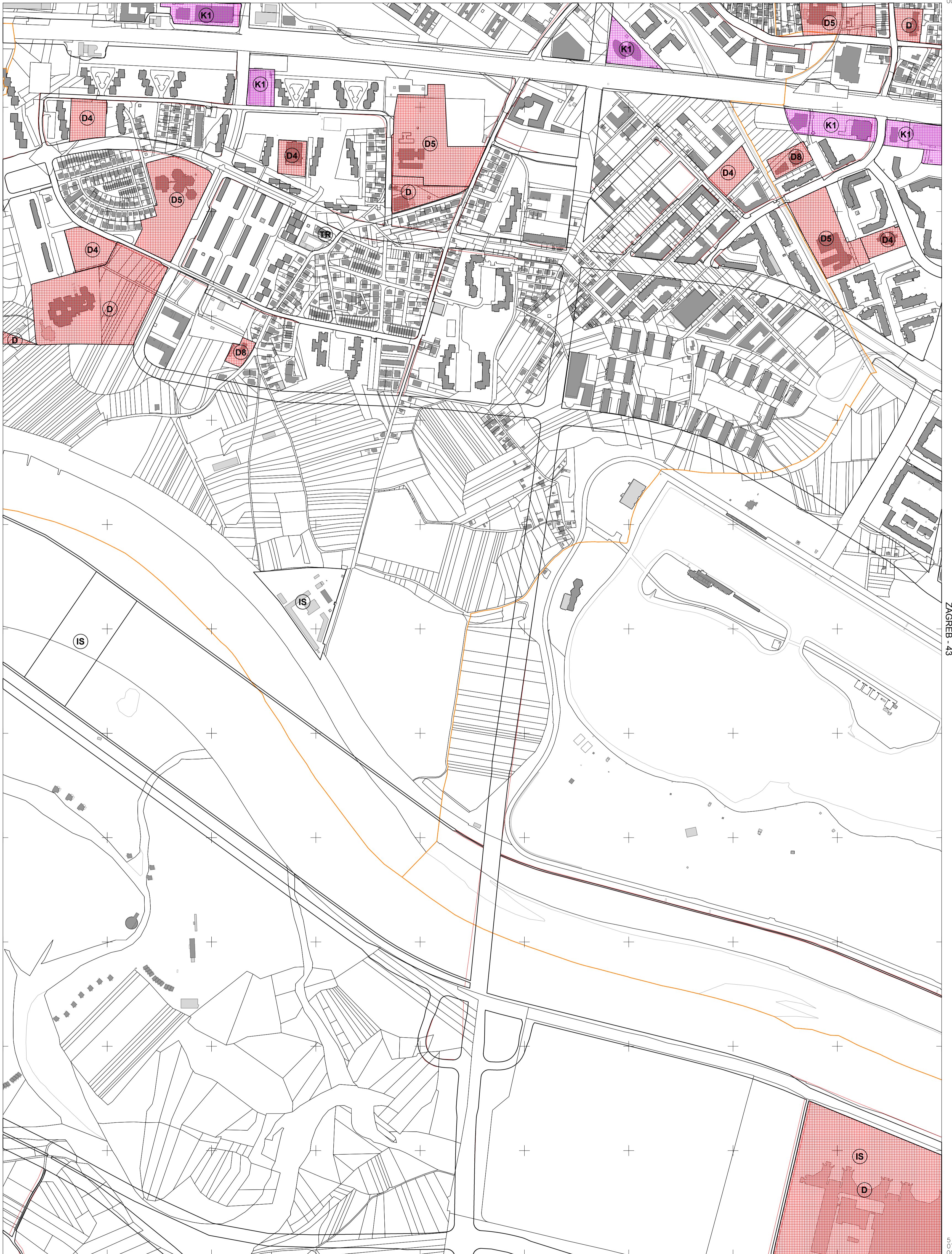


IZMJERA:
A - tahimetrija, ortogonal
B - fotogrametrija
C - komasacija
D - grafička



MJERILO 1:5000

ZAGREB - 32



ZAGREB - 41

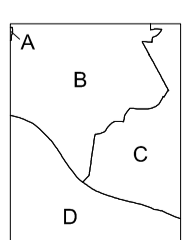
ZAGREB - 43

VELIKA GORICA - 2


Izrada: Gradski ured za katastar i geodetske poslove Grada Zagreba
prosinac 2013.

052
695
5

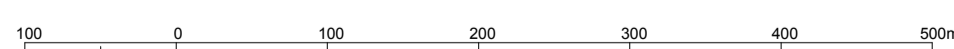
5
070
000
572
572
000



KATASTARSKE OPĆINE:
A - Stenjevec
B - Vrapče
C - Rudeš
D - Blato

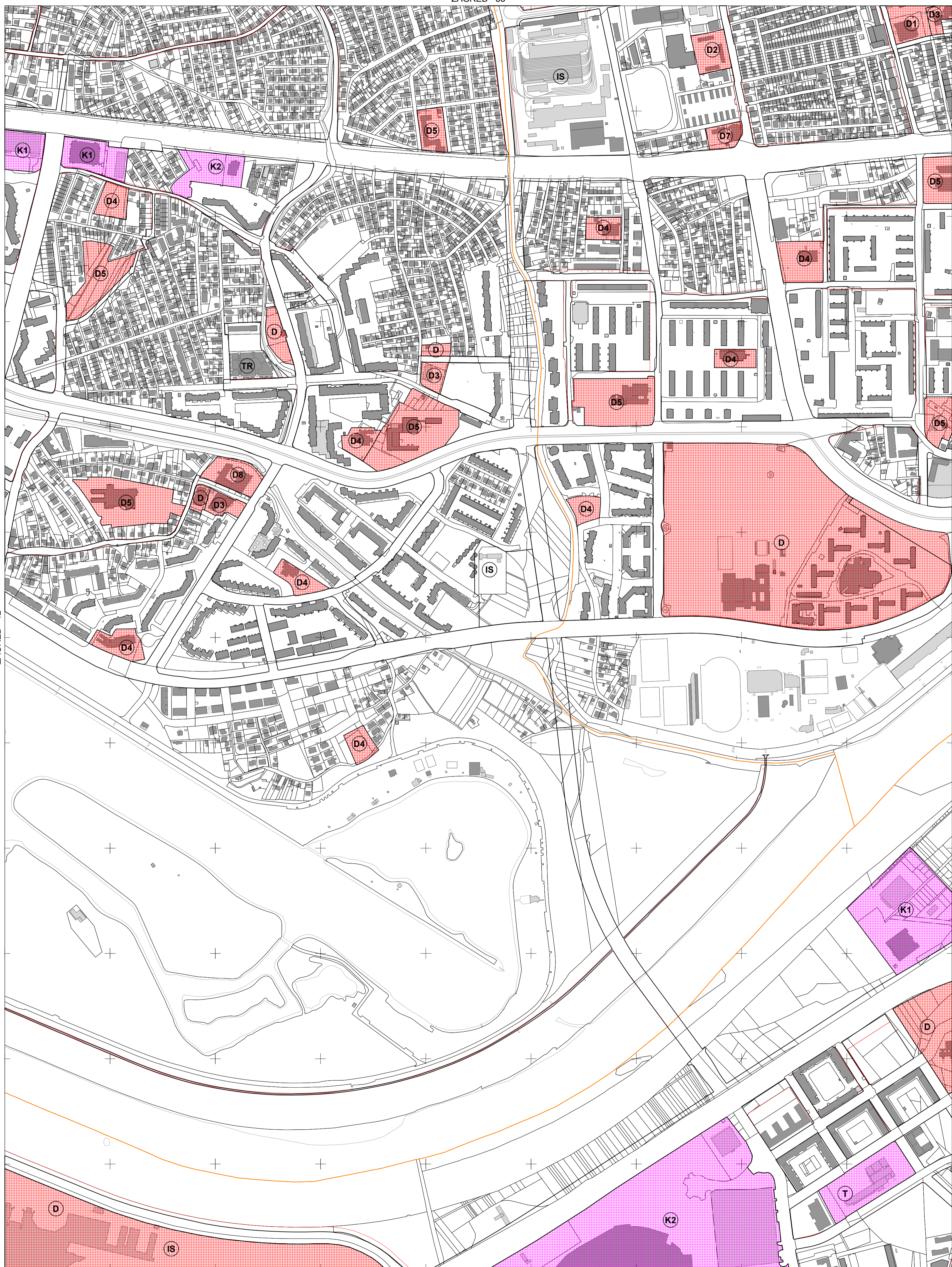


IZMJERA:
A - tahimetrija, ortogonal
B - fotogrametrija
C - komasacija
D - grafička



MJERILO 1:5000

ZAGREB - 42



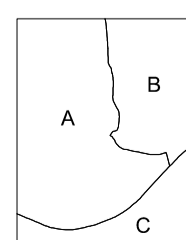
ZAGREB - 42

ZAGREB - 44

VELIKA GORICA - 3

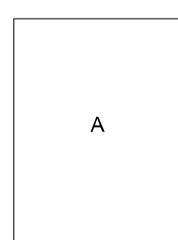
Izrada: Gradski ured za katastar i geodetske poslove Grada Zagreba
prosinac 2013.

5
072
000




KATASTARSKE OPĆINE:

- A - Rudeš
- B - Trešnjevka
- C - Blato

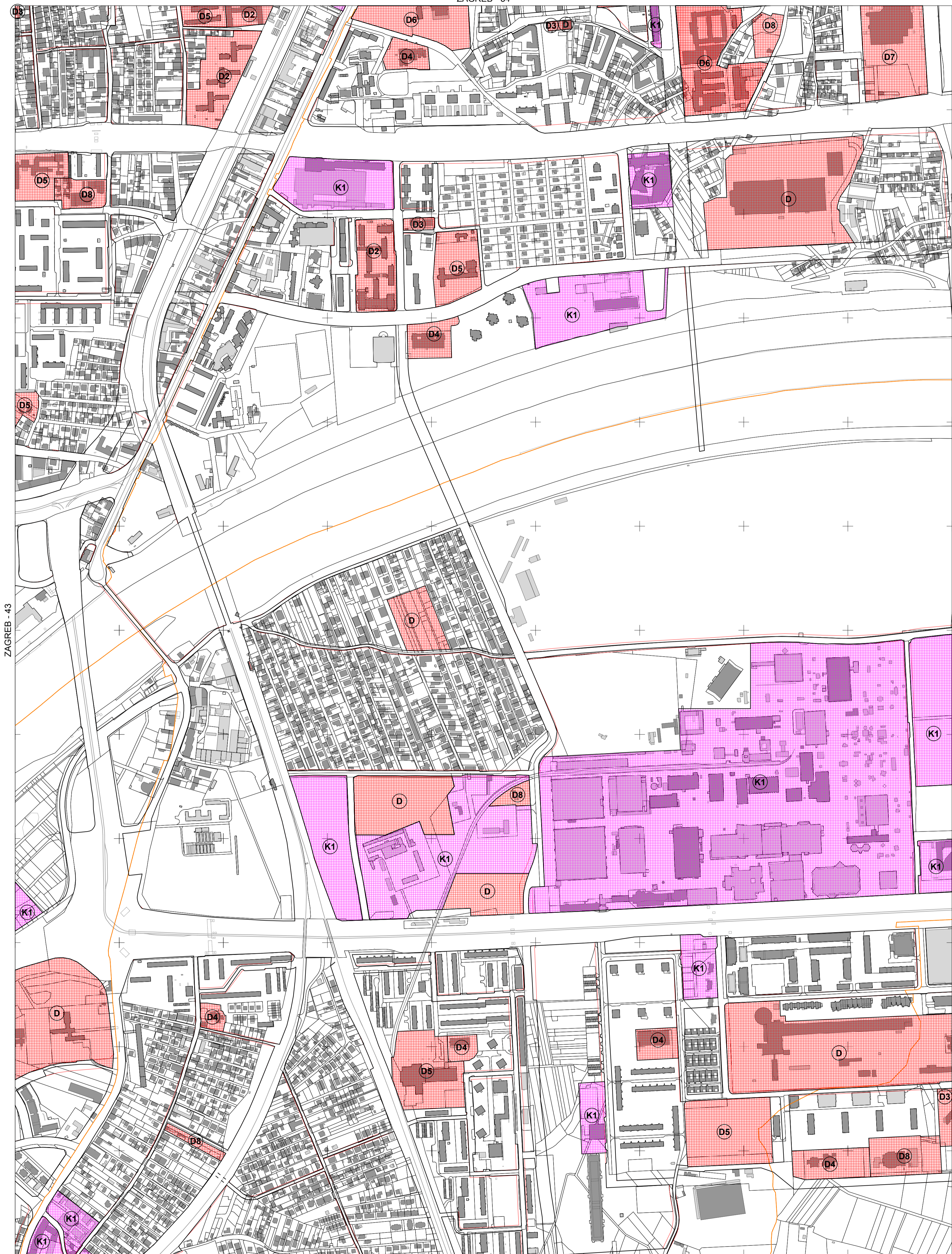


IZMJERA:

- A - tahimetrija, ortogonal
- B - fotogrametrija
- C - komasacija
- D - grafička



MJERILO 1:5000

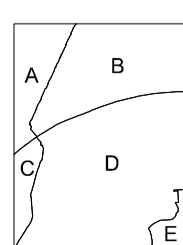


ZAGREB - 43

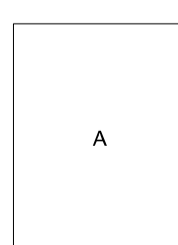
ZAGREB - 45

VELIKA GORICA - 4


Izrada: Gradski ured za katastar i geodetske poslove Grada Zagreba
prosinac 2013.



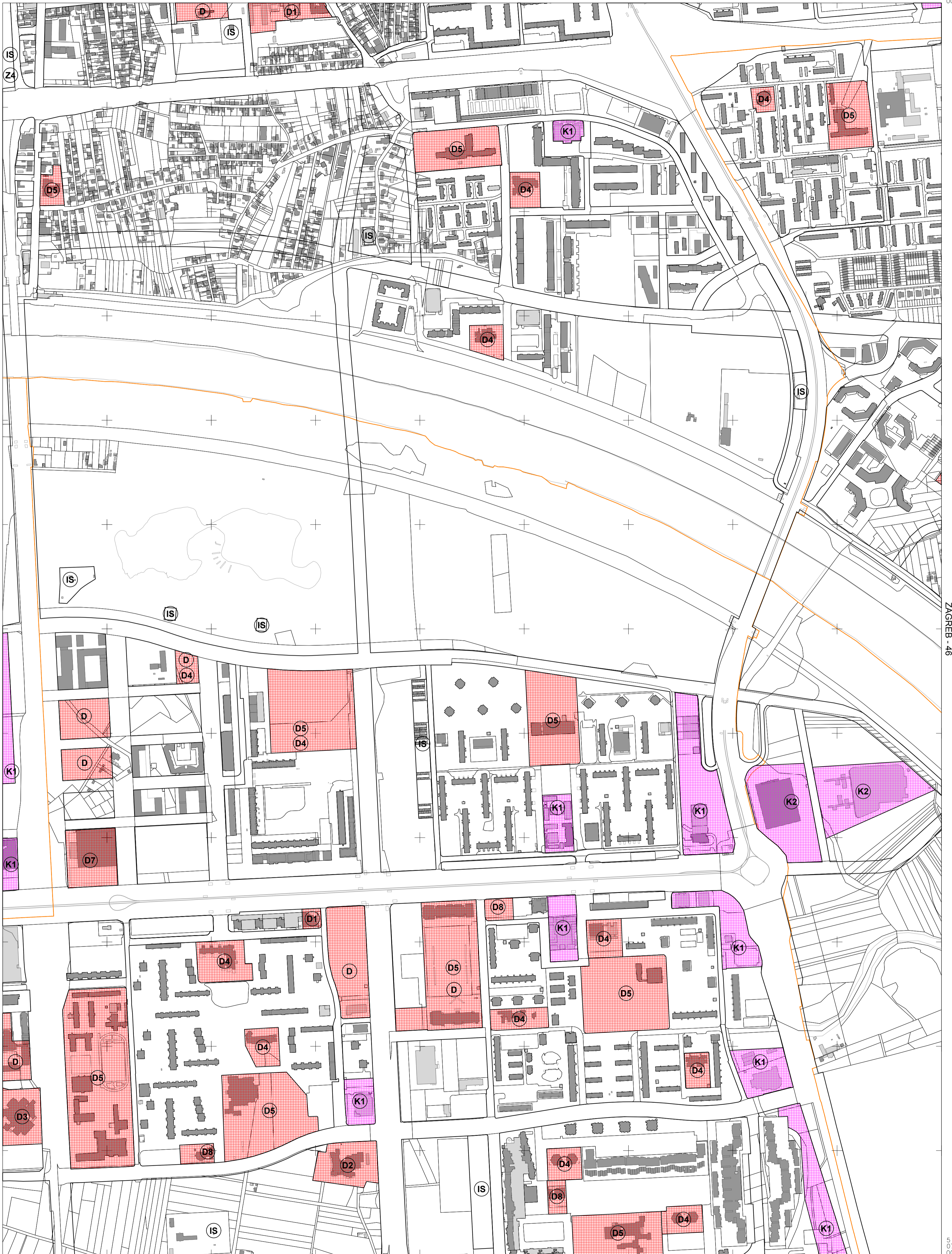
KATASTARSKE OPĆINE:
A - Trešnjevka
B - Trnje
C - Blato
D - Klara
E - Zaprudski Otok



IZMJERA:
A - tahimetrija, ortogonal
B - fotogrametrija
C - komasacija
D - grafička



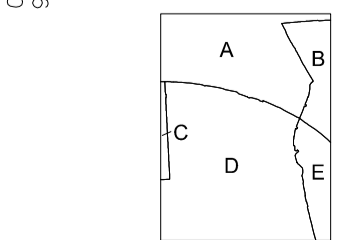
MJERILO 1:5000




ZAGREB - 44

ZAGREB - 46

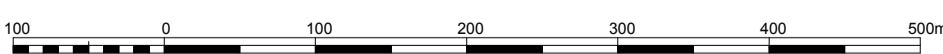
005
9/25
5



KATASTRARSKE OPĆINE:
A - Trnje
B - Žitnjak
C - Klara
D - Zaprudski Otok
E - Jakuševac



IZMJERA:
A - tahimetrija, ortogonal
B - fotogrametrija
C - komasacija
D - grafička

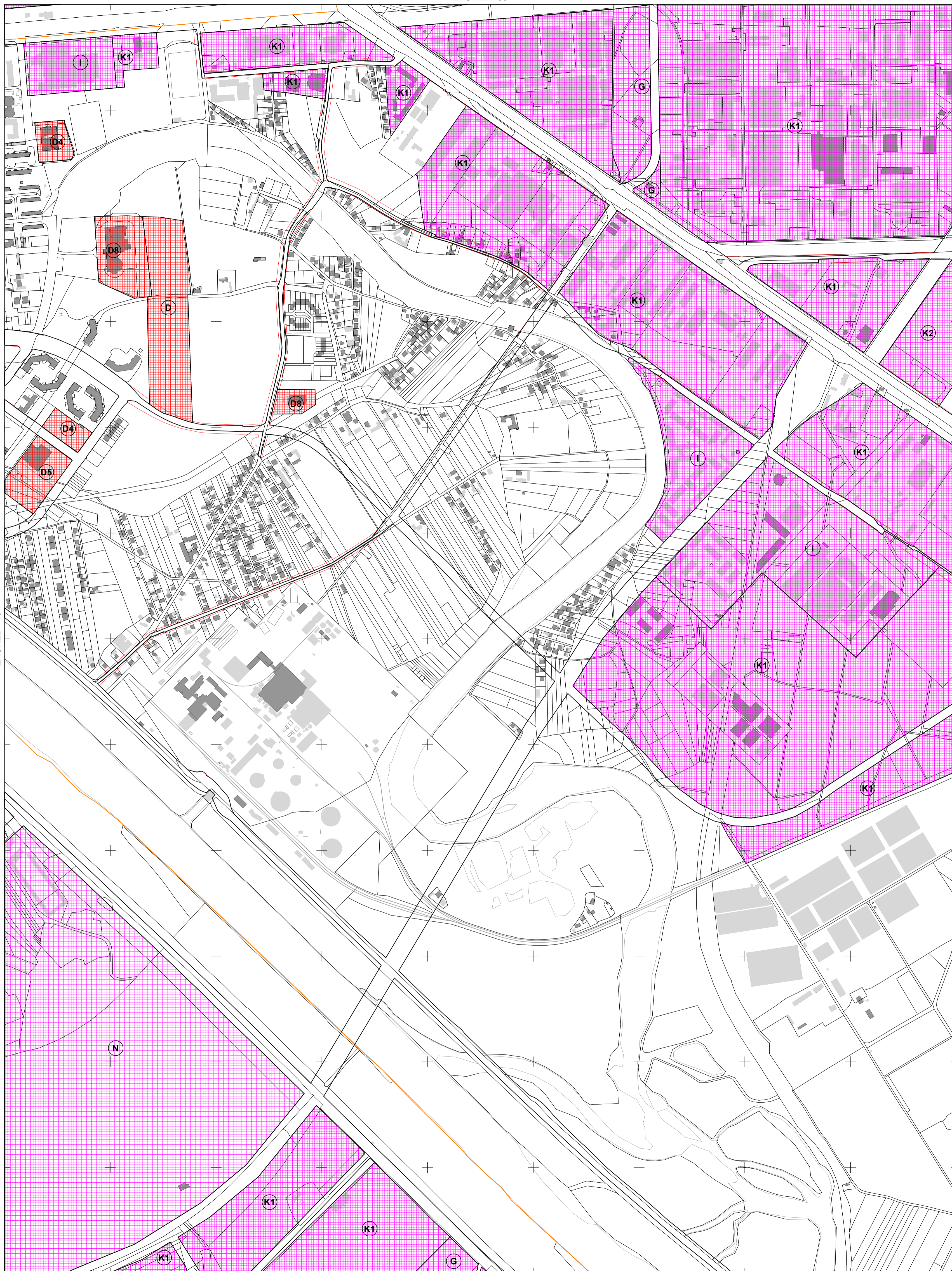


VELIKA GORICA - 5

Izrada: Gradski ured za katastar i geodetske poslove Grada Zagreba
prosinac 2013.

5
070
000

5
728
750



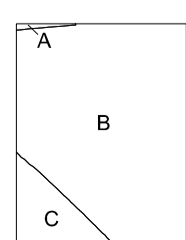
ZAGREB - 45

ZAGREB - 47


VELIKA GORICA - 6

Izrada: Gradski ured za katastar i geodetske poslove Grada Zagreba
prosinac 2013.


05/25
8/25
5



KATASTARSKE OPĆINE:
A - Trnje
B - Žitnjak
C - Jakuševac



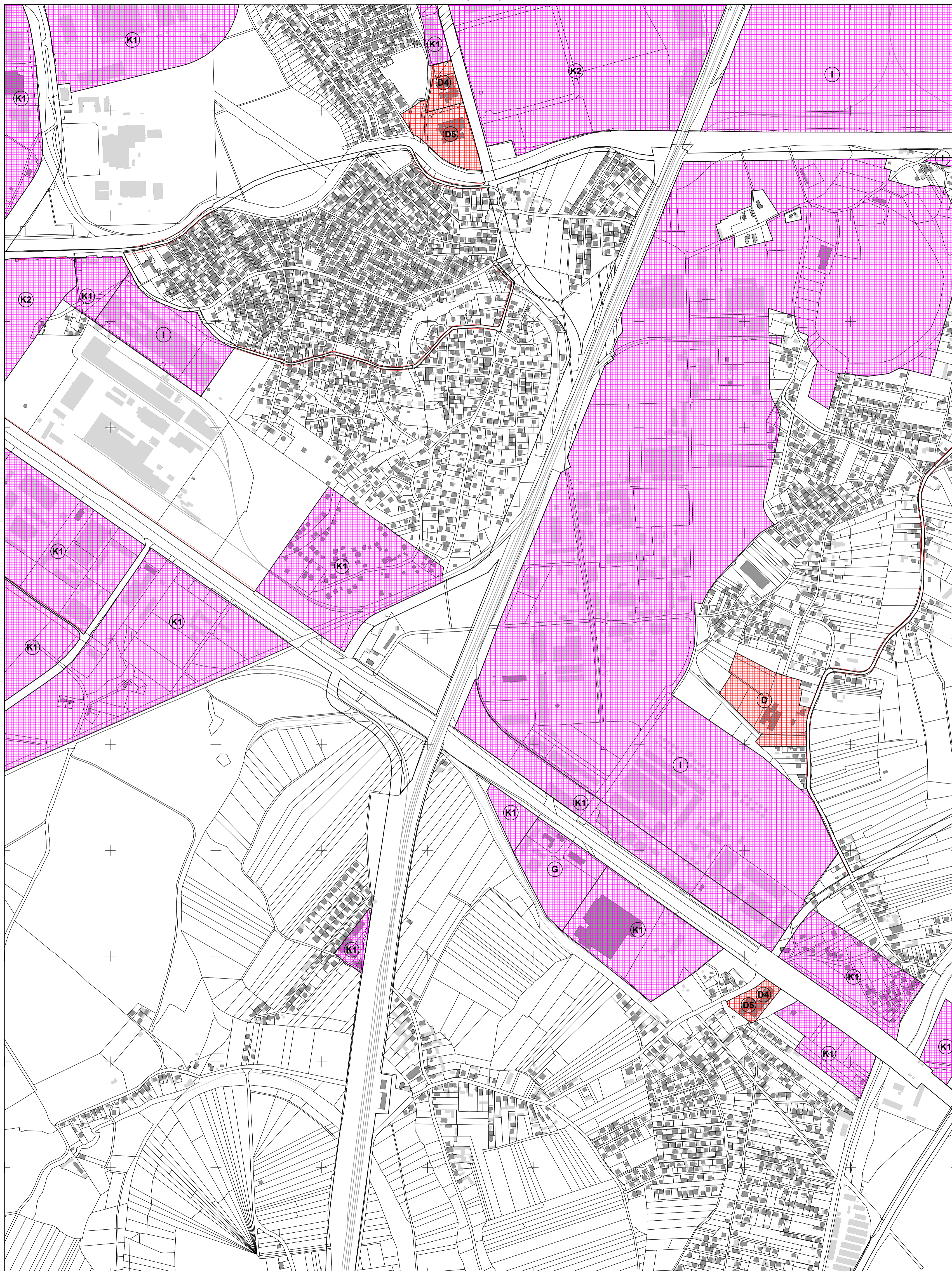
IZMJERA:
A - tahimetrija, ortogonal
B - fotogrametrija
C - komasacija
D - grafička



MJERILO 1:5000

ZAGREB - 46

5
070
000
581
000




ZAGREB - 46

ZAGREB - 48

000
195
5

KATASTARSKE OPĆINE:	
A	A - Žitnjak
A	A

IZMJERA:	
A	A - tahimetrija, ortogonal
B	B - fotogrametrija
C	C - komasacija
D	D - grafička



VELIKA GORICA - 7

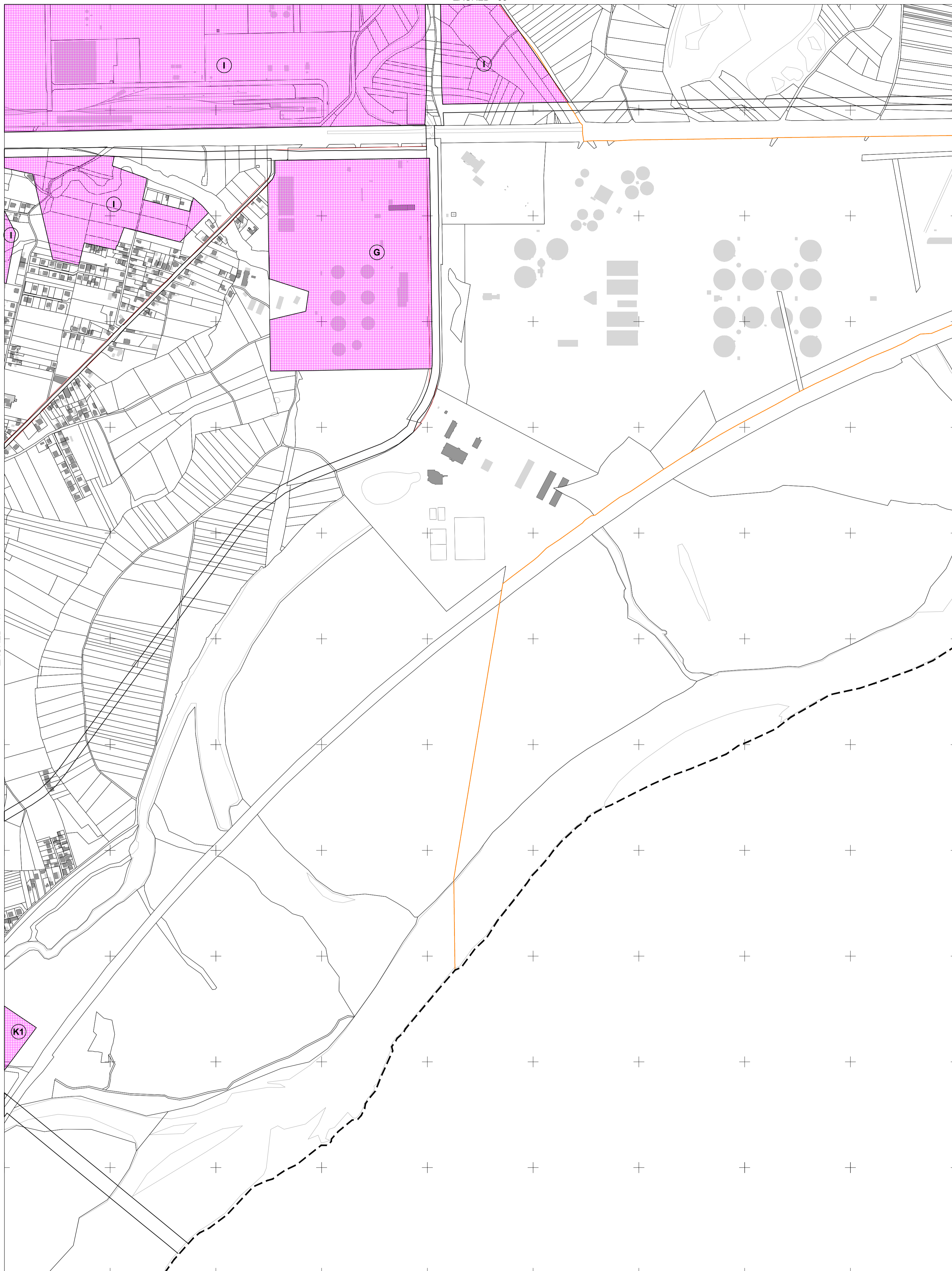
MJERILO 1:5000

Izrada: Gradski ured za katastar i geodetske poslove Grada Zagreba
prosinac 2013.

5
070
000

5
583
250

ZAGREB - 38




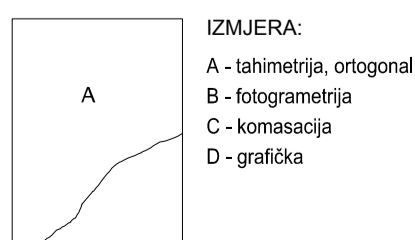
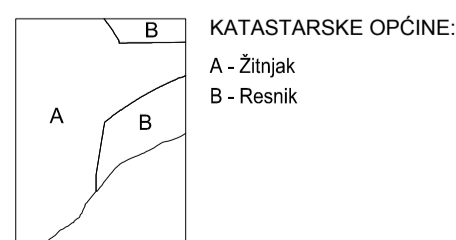
ZAGREB - 47

ZAGREB - 49

VELIKA GORICA - 8

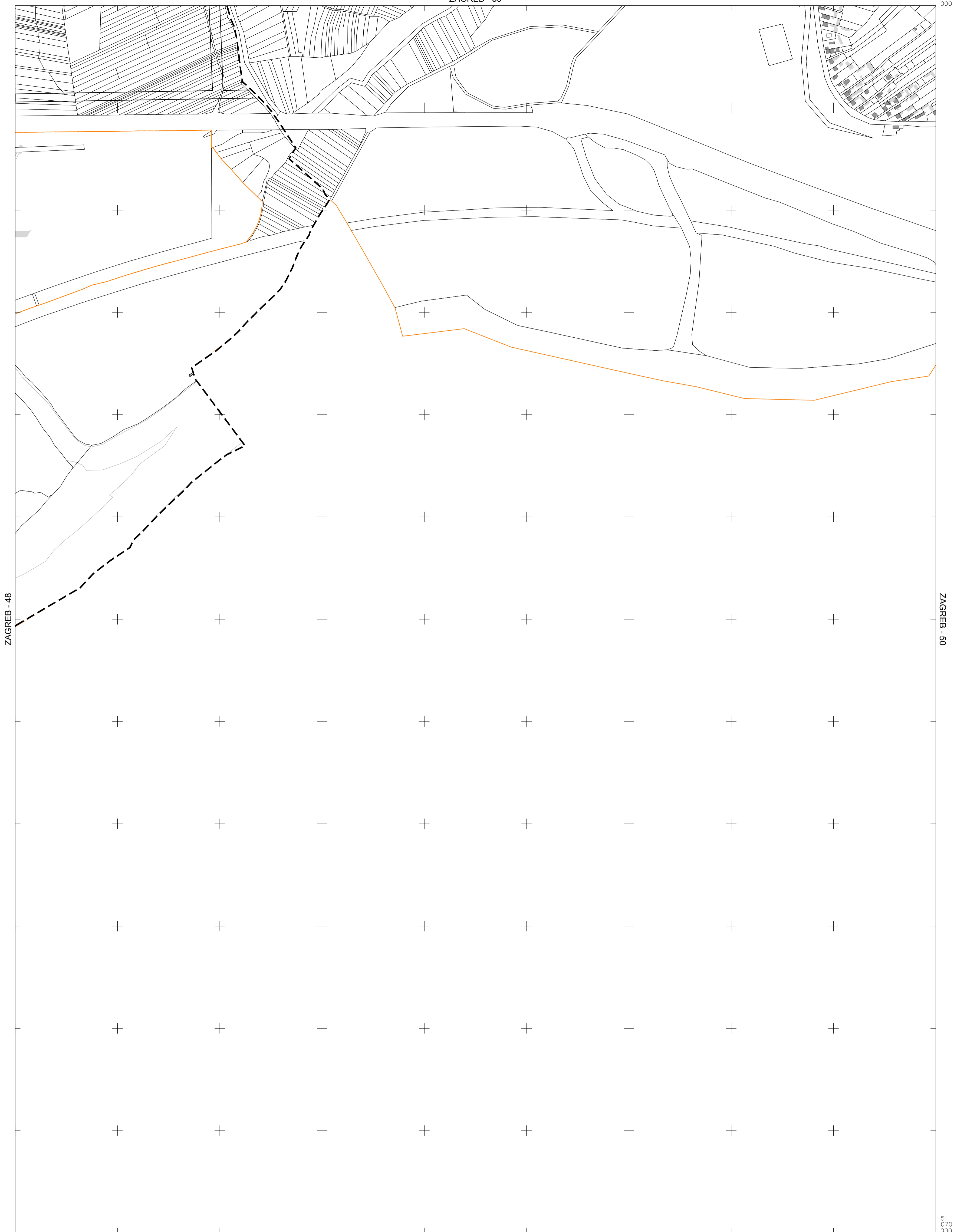
5
595
000

5
595
000



MJERILO 1:5000

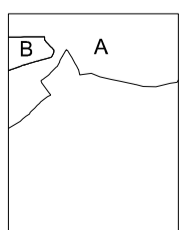
Izrada: Gradski ured za katastar i geodetske poslove Grada Zagreba
prosinac 2013.



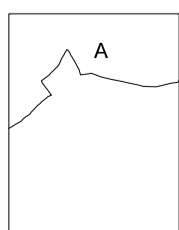
ZAGREB - 48

ZAGREB - 50

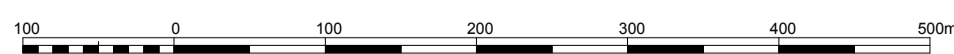
5
05
50



KATASTARSKE OPĆINE:
A - Resnik
B - Žitnjak



IZMJERA:
A - tahimetrija, ortogonal
B - fotogrametrija
C - komasacija
D - grafička



MJERILO 1:5000

Izrada: Gradski ured za katastar i geodetske poslove Grada Zagreba
prosinac 2013.

5
070
587
750